

Madison, Wisconsin

INDEX OF SHEETS REV 8/1/2019 KDF

SHEET NO.	TITLE
SHEET NO. 1	DETAILED LINING LIMITS
SHEET NO. DI-D2	MEMORIAL HIGH SCHOOL PLANS
SHEET NO. P1-P2	GETTYSBURG DR, GREENWAY PLANS
SHEET NO. P3	WATTS RD PLANS
SHEET NO. P4	SEYBOLD RD PLANS
SHEET NO. P5	ANCHORAGE AVE & BEACH ST PLANS
SHEET NO. P6	CAPITAL AVE PLANS
SHEET NO. P7	BLANCHARD ST PLANS
SHEET NO. P8	LAKE MENDOTA DR PLANS
SHEET NO. P9	NORMAN WAY PLANS
SHEET NO. P10	WATT'S RD PLANS
SHEET NO. P11-P14	EAU CLAIRE AVE PLANS
SHEET NO. P15-P16	WHITNEY WAY & W. BELTLINE PLANS
SHEET NO. P17	VERONA RD PLANS
SHEET NO. P18	S.W. COMMUTER BIKE PATH PLANS
SHEET NO. P19	SEMINOLE HIGHWAY PLANS
SHEET NO. P20-22	TODD DR PLANS
SHEET NO. P23	APPLEGATE RD PLANS
SHEET NO. P24-P27	BRITTINGHAM PARK PLANS
SHEET NO. P28	N. HENRY ST & N. CARROLL ST PLANS
SHEET NO. P29	FAYETTE AVE PLANS
SHEET NO. P30	FORDEM AVE PLANS
SHEET NO. P31	SUGAR AVE PLANS
SHEET NO. P32	COMMERCIAL AVE PLANS
SHEET NO. P33	NAKOOSA TRAIL PLANS
SHEET NO. P34-P35	FREMONT AVE PLANS
SHEET NO. P36	DREWRY LN PLANS
SHEET NO. P37-P39	WHEELER RD PLANS
SHEET NO. P40-P41	REGENT ST PLANS
SHEET NO. P42	GLENWOOD PARK PLANS
SHEET NO. P43	N. BASSETT ST PLANS
SHEET NO. P44	

CITY OF MADISON

CITY ENGINEERING DIVISION

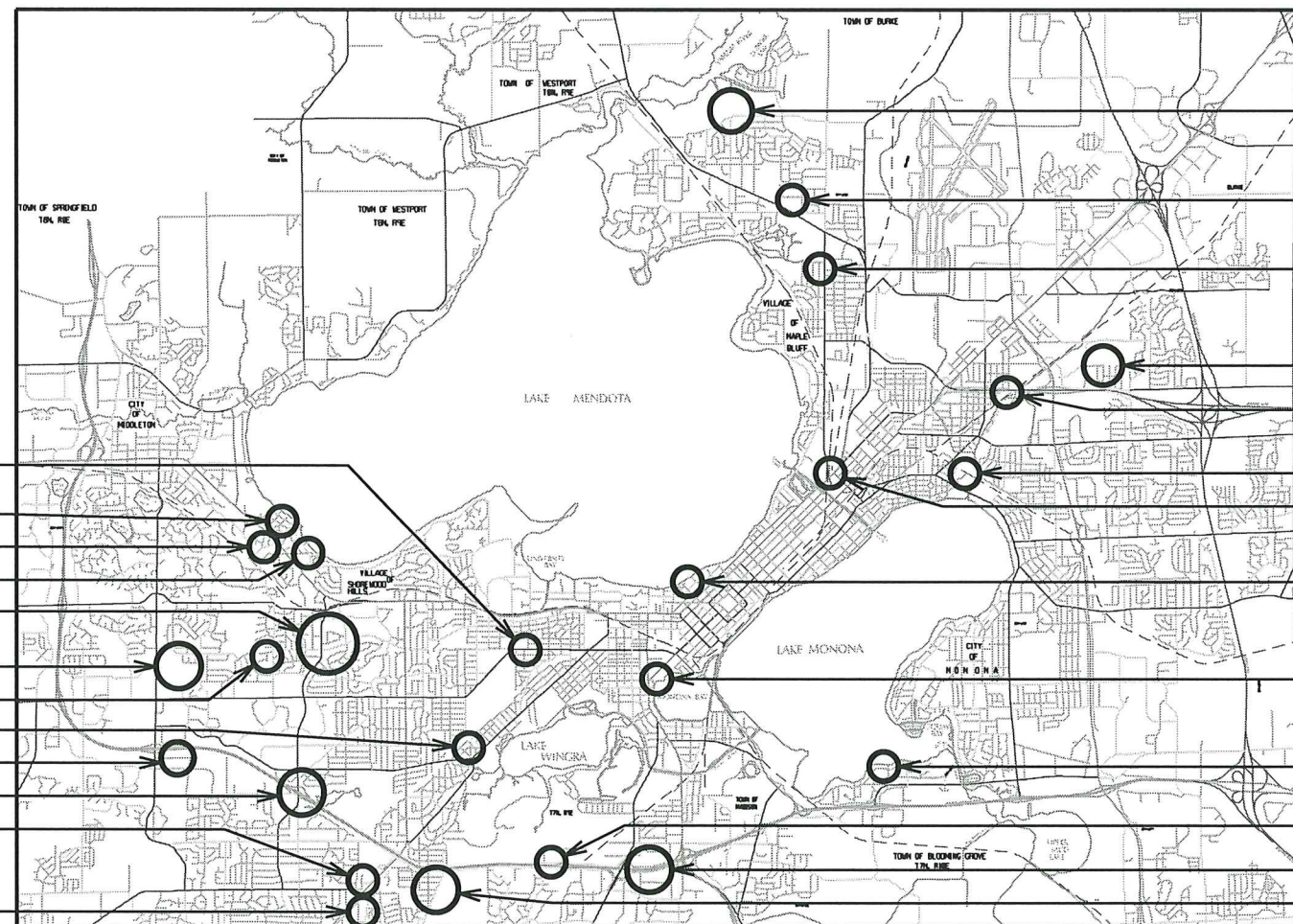
DEPARTMENT OF PUBLIC WORKS

PLAN OF PROPOSED IMPROVEMENT

CIPP REHAB OF SANITARY AND STORM SEWERS - 2019

CITY PROJECT NO. 11989

CITY CONTRACT NO. 8461



PUBLIC IMPROVEMENT PROJECT APPROVED

JANUARY 8, 2019

BY THE COMMON COUNCIL OF MADISON, WISCONSIN

PUBLIC IMPROVEMENT DESIGN APPROVED BY:

[Signature] 7/12/19
 City Engineer Date

SANITARY & STORM SEWER DESIGNED BY:



PLOT SCALE:

PLOT NAME:

REV. DATE:

ORIGINATOR: CITY OF MADISON, STREETS DIVISION

DETAILED LINING LIMITS

LOCATION	U.S. STRUCT.	D.S. STRUCT.	DIA (IN)	LENGTH (LF)	MATERIAL	LATERALS	SHEET
MEMORIAL HIGH SCHOOL FIELDS	SAS 2754-001	SAS 2754-002	8	253	VP	0	P-1
MEMORIAL HIGH SCHOOL FIELDS	SAS 2754-002	SAS 2754-003	8	299	VP	0	P-1
MEMORIAL HIGH SCHOOL FIELDS	SAS 2754-003	SAS 2754-008	10	295	VP	0	P-1
MEMORIAL HIGH SCHOOL FIELDS	SAS 2754-008	SAS 2753-005	10	298	VP	0	P-1
MEMORIAL HIGH SCHOOL FIELDS	SAS 2754-007	SAS 2754-006	8	57	VP	0	P-1
MEMORIAL HIGH SCHOOL FIELDS	SAS 2754-006	SAS 2754-005	8	81	DI	0	P-1
MEMORIAL HIGH SCHOOL FIELDS	SAS 2754-005	SAS 2754-004	8	72	DI	0	P-1
MEMORIAL HIGH SCHOOL FIELDS	SAS 2754-004	SAS 2754-009	8	81	DI	0	P-1
MEMORIAL HIGH SCHOOL FIELDS	SAS 2754-009	SAS 2754-003	8	140	VP	0	P-1
MEMORIAL HIGH SCHOOL FIELDS	SAS 2752-009	SAS 2752-013	8	160	VP	1	P-2
MEMORIAL HIGH SCHOOL FIELDS	SAS 2752-013	SAS 2753-007	8	312	VP	0	P-2
MEMORIAL HIGH SCHOOL FIELDS	SAS 2753-007	SAS 2753-006	8	300	VP	0	P-2
MEMORIAL HIGH SCHOOL FIELDS	SAS 2753-006	SAS 2753-005	8	296	VP	0	P-2
GETTYSBURG DR, GREENWAY	SAS 2753-005	SAS 2853-001	10	308	VP	0	P-3
GETTYSBURG DR, GREENWAY	SAS 2853-001	SAS 2853-002	10	322	VP	0	P-3
GETTYSBURG DR, GREENWAY	SAS 2853-002	SAS 2853-003	10	340	VP/CI	0	P-3
GETTYSBURG DR, GREENWAY	SAS 2853-003	SAS 2853-004	10	338	VP	0	P-3
YELLOWSTONE DR, S.	SAS 2854-003	SAS 2854-002	8	130	VP	0	P-3
YELLOWSTONE DR, S.	SAS 2854-002	SAS 2854-010	10	216	VP	3	P-3
YELLOWSTONE DR, S.	SAS 2854-010	SAS 2853-004	10	109	VP	0	P-3
YELLOWSTONE DR, S.	SAS 2853-011	SAS 2853-004	8	129	VP	2	P-3
WATTS RD	SAS 2760-001	SAS 2760-002	8	226	VP	3	P-4
WATTS RD	SAS 2760-002	SAS 2760-003	8	219	VP	2	P-4
WATTS RD	SAS 2760-003	SAS 2760-004	8	313	VP	3	P-4
WATTS RD	SAS 2760-004	SAS 2760-005	8	310	VP	2	P-4
SEYBOLD RD	SAS 2759-008	SAS 2759-007	8	303	VP	5	P-5
SEYBOLD RD	SAS 2759-007	SAS 2759-006	8	296	VP	5	P-5
SEYBOLD RD	SAS 2759-006	SAS 2869-009	8	330	VP	4	P-5
SEYBOLD RD	SAS 2859-009	SAS 2859-006	8	218	VP	4	P-5
SEYBOLD RD	SAS 2859-006	SAS 2859-003	8	87	VP	1	P-5
SEYBOLD RD	SAS 2859-003	MH12-164	8	118	VP	2	P-5
SEYBOLD RD	SAS 2859-008	SAS 2859-007	8	217	VP	1	P-5
SEYBOLD RD	SAS 2859-007	SAS 2859-002	8	228	VP	1	P-5
SEYBOLD RD	SAS 2859-002	MH12-164	8	166	VP	1	P-5
ANCHORAGE AVE	SAS 3153-001	SAS 3153-002	8	398	VP	8	P-6
ANCHORAGE AVE	SAS 3153-002	SAS 3153-010	8	370	VP	5	P-6
BEACH ST	SAS 3153-004	SAS 3153-003	8	76	VP	0	P-6
BEACH ST	SAS 3153-003	SAS 3153-002	8	366	VP	4	P-6
CABLE AVE	SAS 3153-005	SAS 3153-003	8	348	VP	7	P-6
CAPITAL AVE	SAS 3146-007	SAS 3146-008	8	282	VP	7	P-7
CAPITAL AVE	SAS 3146-008	SAS 3146-009	8	213	VP	2	P-7
CAPITAL AVE	SAS 3146-009	SAS 3146-010	8	316	VP	4	P-7
CAPITAL AVE	SAS 3146-010	SAS 3146-014	8	311	VP	5	P-7
CAPITAL AVE	SAS 3146-014	SAS 3246-001	8	259	VP	5	P-7
BAKER AVE	SAS 3145-009	SAS 3145-006	8	144	VP	0	P-8
BAKER AVE	SAS 3144-014	MSDMH-05-202A	8	157	VP	2	P-8
TAYCHOPERA RD	SAS 3144-015	MSDMH05-202	8	142	VP	1	P-8
BLANCHARD ST	SAS 3144-012	SAS 3145-001	8	178	VP	2	P-8
BLANCHARD ST	SAS 3145-001	MSDMH05-204	8	62	VP	0	P-8
BLANCHARD ST	SAS 3145-003	MSDMH05-204	8	163	VP	4	P-8
LAKE MENDOTA DR	SAS 3245-018	MSDMH05-008	8	191	VP	2	P-9
LAKE MENDOTA DR	SAS 3244-003	MSDMH05-009A	6	138	CI	0	P-9
NORMAN WAY	SAS 3346-003	MSDMH05-003	6	193	CI	0	P-10
WHITNEY WAY, N.	SAS 3450-005	SAS 3450-006	8	160	VP	0	P-11
WHITNEY WAY, N.	SAS 3450-006	SAS 3450-007	8	98	VP	1	P-11
WHITNEY WAY, N.	SAS 3451-009	SAS 3452-002	8	309	VP	3	P-12
WHITNEY WAY, N.	SAS 3452-002	SAS 3452-003	8	312	VP	3	P-12

LOCATION	U.S. STRUCT.	D.S. STRUCT.	DIA (IN)	LENGTH (LF)	MATERIAL	LATERALS	SHEET
WHITNEY WAY, N.	SAS 3452-004	SAS 3453-005	8	183	VP	2	P-12
WHITNEY WAY, N.	SAS 3453-003	SAS 3453-002	8	246	VP	2	P-13
WHITNEY WAY, N.	SAS 3453-002	SAS 3353-019	8	107	VP	0	P-13
WHITNEY WAY, N.	SAS 3353-018	SAS 3353-019	8	182	VP	1	P-13
WHITNEY WAY, N.	SAS 3354-010	SAS 3354-011	8	271	VP	2	P-13
WHITNEY WAY, N.	SAS 3354-011	SAS 3353-024	8	272	VP	2	P-13
WHITNEY WAY, N.	SAS 3353-024	SAS 3353-025	8	278	VP	1	P-13
WHITNEY WAY, N.	SAS 3353-025	SAS 3453-002	8	219	VP	3	P-13
WHITNEY WAY, N.	SAS 3354-007	SAS 3353-023	8	289	VP	2	P-13
WHITNEY WAY, N.	SAS 3353-023	SAS 3353-022	8	295	VP	2	P-13
WHITNEY WAY, N.	SAS 3353-022	SAS 3353-019	8	187	VP	0	P-13
WHITNEY WAY, N.	SAS 3354-009	SAS 3354-016	8	233	VP	2	P-14
WHITNEY WAY, N.	SAS 3354-016	SAS 3354-004	8	109	VP	0	P-14
WHITNEY WAY, N.	SAS 3354-008	SAS 3354-004	8	297	VP	2	P-14
EAU CLAIRE AVE, S.	SAS 3453-017	SAS 3553-001	8	318	VP	4	P-15
EAU CLAIRE AVE, S.	SAS 3453-008	SAS 3553-001	8	271	VP	3	P-15
EAU CLAIRE AVE, S.	SAS 3553-001	SAS 3552-004	8	226	VP	2	P-15
EAU CLAIRE AVE, S.	SAS 3552-004	SAS 3552-003	8	193	VP	2	P-15
EAU CLAIRE AVE, N.	SAS 3552-001	SAS 3552-002	8	359	VP	1	P-15
EAU CLAIRE AVE, N.	SAS 3552-002	SAS 3552-003	8	74	VP	0	P-15
EAU CLAIRE AVE, N.	SAS 3451-005	SAS 3451-006	8	56	VP	0	P-16
EAU CLAIRE AVE, N.	SAS 3451-021	SAS 3451-006	8	79	VP	0	P-16
EAU CLAIRE AVE, N.	SAS 3451-006	SAS 3451-007	8	121	VP	0	P-16
EAU CLAIRE AVE, N.	SAS 3451-007	SAS 3451-008	8	198	VP	0	P-16
EAU CLAIRE AVE, N.	SAS 3551-009	SAS 3451-008	8	66	VP	0	P-16
EAU CLAIRE AVE, N.	SAS 3451-008	SAS 3551-010	8	241	VP	0	P-16
EAU CLAIRE AVE, N.	SAS 3551-011	SAS 3551-010	6	105	VP	0	P-16
EAU CLAIRE AVE, N.	SAS 3551-010	SAS 3552-001	8	227	VP	0	P-16
MADISON BELTLINE, S.	SAS 3261-006	SAS 3261-016	8	274	CI	0	P-17
MADISON BELTLINE, S.	SAS 3261-016	SAS 3361-014	12	376	CI	0	P-17
MADISON BELTLINE, S.	SAS 3361-014	SAS 3362-001	12	350	VP	0	P-17
MADISON BELTLINE, S.	SAS 3362-001	SAS 3362-011	12	140	CI	0	P-17
VERONA RD FRONTAGE	SAS 3567-015	SAS 3567-018	8	105	CI	0	P-18
ALLIED DR - SW COMMUTER BIKE PATH	SAS 3569-004	SAS 3569-005	12	45	CI	0	P-19
SEMINOLE HWY	SAS 3869-003	SAS 3869-004	8	133	VP	1	P-20
SEMINOLE HWY	SAS 3869-004	SAS 3869-005	8	306	VP	0	P-20
SEMINOLE HWY	SAS 3869-005	SAS 3869-006	8	344	VP	0	P-20
SEMINOLE HWY	SAS 3869-006	MSDMH11-152	8	341	VP	2	P-20
MILFORD RD	SAS 3868-001	SAS 3868-002	8	245	VP	4	P-21
MILFORD RD	SAS 3868-002	SAS 3868-003	8	157	VP	2	P-21
MILFORD RD	SAS 3868-003	SAS 3868-013	8	160	VP	0	P-21
DANBURY ST	SAS 3868-013	SAS 3868-014	8	278	VP	4	P-21
DANBURY ST	SAS 3868-014	SAS 3868-015	8	298	VP	4	P-21
DANBURY ST	SAS 3868-015	SAS 3868-012	8	251	VP	4	P-21
DANBURY ST	SAS 3868-012	SAS 3868-011	8	60	VP	0	P-21
MILFORD RD	SAS 3867-019	SAS 3867-020	8	381	VP	4	P-21
MILFORD RD	SAS 3867-020	SAS 3867-021	8	266	VP	5	P-21
MILFORD RD	SAS 3867-021	SAS 3868-018	8	100	VP	0	P-21
SEMINOLE HWY	SAS 3868-018	SAS 3868-017	8	283	VP	3	P-21
SEMINOLE HWY	SAS 3868-016	SAS 3868-011	8	325	VP	1	P-21
SEMINOLE HWY	SAS 3868-011	SAS 3869-003	8	321	VP	6	P-21
DANBURY ST	SAS 3867-003	SAS 3867-010	8	298	VP	6	P-22

PLOT SCALE:

PLOT NAME:

REV. DATE:

ORIGINATOR: CITY OF MADISON, STREETS DIVISION

DETAILED LINING LIMITS

CITY OF MADISON

DETAILED LINING LIMITS

LOCATION	U.S. STRUCT.	D.S. STRUCT.	DIA (IN)	LENGTH (LF)	MATERIAL	LATERALS	SHEET
DREWRYL LN	SAS 5324-007	SAS 5324-008	12	305	VP	1	P-38
LAKE VIEW AVE	SAS 5324-002	SAS 5324-008	6	240	VP	1	P-38
DREWRYL LN	SAS 5324-008	SAS 5324-009	12	465	VP	1	P-38
DREWRYL LN	SAS 5324-009	SAS 5324-010	12	24	VP	0	P-38
LAKE VIEW AVE	SAS 5324-017	SAS 5324-010	8	181	VP	1	P-38
DREWRYL LN	SAS 5324-010	SAS 5324-011	12	281	VP	0	P-38
DREWRYL LN	SAS 5324-011	SAS 5425-028	12	260	VP	2	P-38
HANOVER ST	SAS 5425-009	SAS 5425-010	12	215	VP	2	P-39
HANOVER ST	SAS 5425-010	SAS 5425-015	12	226	VP	1	P-39
WHEELER RD	SAS 5120-003	SAS 5120-002	12	367	CI	0	P-40
WHEELER RD	SAS 5120-002	SAS 5120-001	12	363	CI	0	P-40
SCHOOL RD	SAS 5120-001	SAS 5020-015	12	347	CI	0	P-40
SCHOOL RD	SAS 5020-015	SAS 5020-017	12	348	CI	0	P-40
WHEELER RD	SAS 5020-017	SAS 5020-012	12	106	CI	0	P-40
WHEELER RD	SAS 5020-013	SAS 5020-012	8	290	VP	4	P-40
WHEELER RD	SAS 5020-012	SAS 5020-021	12	129	CI	0	P-41
WHEELER RD	SAS 5020-021	SAS 5020-010	15	330	DI	0	P-41
WHEELER RD	SAS 5020-010	SAS 5019-001	15	443	DI	0	P-41
WHEELER RD	SAS 5019-001	MSD MH14-101	15	400	DI	0	P-41
BASSETT ST, N.	SAS 4951-033	SAS 4951-027	12	382	VP	7	P-44
BASSETT ST, N.	SAS 4951-027	SAS 4951-018	12	318	VP	6	P-44

STORM SEWER

LOCATION	U.S. STRUCT.	D.S. STRUCT.	DIA (IN)	LENGTH (LF)	MATERIAL	LATERALS	SHEET
REGENT ST.	AS 4253-012	AS 4253-007	12	225	VP	0	P-42
REGENT ST.	AS 4253-007	AS 4253-001	12	420	VP	4	P-42
REGENT ST.	AS 4253-015	AS 4253-001	12	270	VP	0	P-42
REGENT ST.	AS 4253-001	AS 4253-004	12	205	VP	1	P-42
REGENT ST.	AS 4253-004	MI 4253-038	12	408	VP	1	P-42
REGENT ST.	MI 4253-038	IN 4253-005	15	33	VP	0	P-42
REGENT ST.	AS 4353-045	AS 4353-040	15	55	VP	0	P-42
GLENWOOD PARK	AS 4058-003A	AS 4058-003	24	82	CMP	0	P-43

LOCATION	U.S. STRUCT.	D.S. STRUCT.	DIA (IN)	LENGTH (LF)	MATERIAL	LATERALS	SHEET
DANBURY ST	SAS 3867-010	SAS 3867-020	8	384	VP	12	P-22
SEMINOLE HWY	SAS 3866-011	SAS 3967-001	8	127	VP	1	P-22
SEMINOLE HWY	SAS 3967-001	SAS 3867-013	8	170	VP	2	P-22
SEMINOLE HWY	SAS 3867-013	SAS 3867-014	8	113	VP	1	P-22
SEMINOLE HWY	SAS 3867-014	SAS 3867-015	8	247	VP	3	P-22
SEMINOLE HWY	SAS 3867-015	SAS 3867-016	8	390	VP	12	P-22
SEMINOLE HWY	SAS 3867-016	SAS 3867-021	8	111	VP	1	P-22
TODD DR	SAS 4366-016	MAD LS01-000	12	18	CI	0	P-23
ANN ST	SAS 4765-008	SAS 4766-001	8	276	VP	1	P-24
ANN ST	SAS 4766-001	SAS 4766-002	8	205	VP	2	P-24
ANN ST	SAS 4766-002	SAS 4766-004	8	301	VP	0	P-24
ANN ST	SAS 4766-004	SAS 4766-005	8	216	VP	0	P-24
ANN ST	SAS 4766-005	SAS 4666-003	8	187	VP	3	P-24
ANN ST	SAS 4666-003	SAS 4666-002	8	246	VP	1	P-24
ANN ST	SAS 4666-002	SAS 4666-001	8	257	VP	1	P-24
BELTLINE HIGHWAY, W.	SAS 4766-008	SAS 4766-006	8	325	CI	0	P-25
BELTLINE HIGHWAY, W.	SAS 4766-006	SAS 4766-005	8	22	CI	0	P-25
LATHAM DR	SAS 4767-004	SAS 4767-003	8	390	VP	9	P-25
LATHAM DR	SAS 4767-003	SAS 4767-002	8	44	VP	0	P-25
LATHAM DR	SAS 4767-002	SAS 4767-001	8	267	VP	3	P-25
LATHAM DR	SAS 4767-001	SAS 4766-009	8	281	VP	0	P-25
JONATHON DR	SAS 4767-006	SAS 4767-005	8	398	VP	3	P-26
JONATHON DR	SAS 4767-005	SAS 4767-002	8	399	VP	5	P-26
APPLEGATE RD	SAS 4766-009	SAS 4766-010	8	338	VP	1	P-26
APPLEGATE RD	SAS 4766-010	SAS 4766-011	8	324	VP	2	P-26
APPLEGATE RD	SAS 4766-011	SAS 4866-001	8	334	VP	3	P-26
APPLEGATE RD	SAS 4866-001	SAS 4866-002	8	336	VP	3	P-27
APPLEGATE RD	SAS 4866-002	SAS 4866-003	8	294	VP	3	P-27
APPLEGATE RD	SAS 4866-003	SAS 4866-005	8	334	VP	1	P-27
PERRY ST	SAS 4867-003	SAS 4866-003	8	398	VP	5	P-27
BRITTINGHAM PARK	SAS 4854-001	MSD MH02-403	6	395	CI	0	P-28
CARROLL ST, N.	SAS 4948-008	SAS 4948-009	8	85	CI	0	P-29
CARROLL ST, N.	SAS 4948-010	SAS 4948-009	8	60	VP	0	P-29
CARROLL ST, N.	SAS 4948-009	LS4	8	8	VP	0	P-29
HENRY ST, N.	SAS 4948-054	SAS 4948-060	10	78	CI	0	P-29
FAYETTE AVE	SAS 5759-001	LS18	8	391	VP	5	P-30
FORDEM AVE	SAS 5541-003	SAS 5541-005	12	180	CI	0	P-31
FORDEM AVE	SAS 5541-005	SAS 5541-006_1	6	40	VP	0	P-31
FORDEM AVE	SAS 5541-005	SAS 5541-006_2	12	40	VP	0	P-31
FORDEM AVE	SAS 5541-005	SAS 5541-006_3	6	40	VP	0	P-31
FORDEM AVE	SAS 5541-006	MSD MH01-003	12	85	CI	0	P-31
SUGAR LN	SAS 6141-007	MSD MH06-104	15	16	CI	0	P-32
COMMERCIAL AVE	SAS 6237-002	MSD MH10-305	12	328	VP	0	P-33
NAKOOSA TRL	SAS 6635-007	SAS 6635-006	8	261	VP	2	P-34
NAKOOSA TRL	SAS 6635-006	SAS 6635-005	8	61	VP	1	P-34
NAKOOSA TRL	SAS 6635-005	SAS 6635-004	8	232	VP	2	P-34
NAKOOSA TRL	SAS 6635-004	SAS 6635-003	8	234	VP	2	P-34
NAKOOSA TRL	SAS 6635-003	SAS 6635-002	10	265	VP	3	P-34
NAKOOSA TRL	SAS 6735-002	SAS 6735-003	8	328	VP	0	P-35
NAKOOSA TRL	SAS 6735-003	SAS 6735-006	8	332	VP	2	P-35
NAKOOSA TRL	SAS 6735-006	SAS 6635-007	8	353	VP	1	P-35
FREMONT AVE	SAS #20	LS10	24	88	CI	0	P-36
DREWRYL LN	SAS 5325-002	SAS 5325-012	8	222	VP	2	P-37
DREWRYL LN	SAS 5325-012	SAS 5325-011	8	51	VP	0	P-37
DREWRYL LN	SAS 5325-011	SAS 5325-010	8	308	VP	3	P-37
DREWRYL LN	SAS 5325-010	SAS 5325-008	8	199	VP	2	P-37
DREWRYL LN	SAS 5224-001	SAS 5324-007	12	125	VP	0	P-38

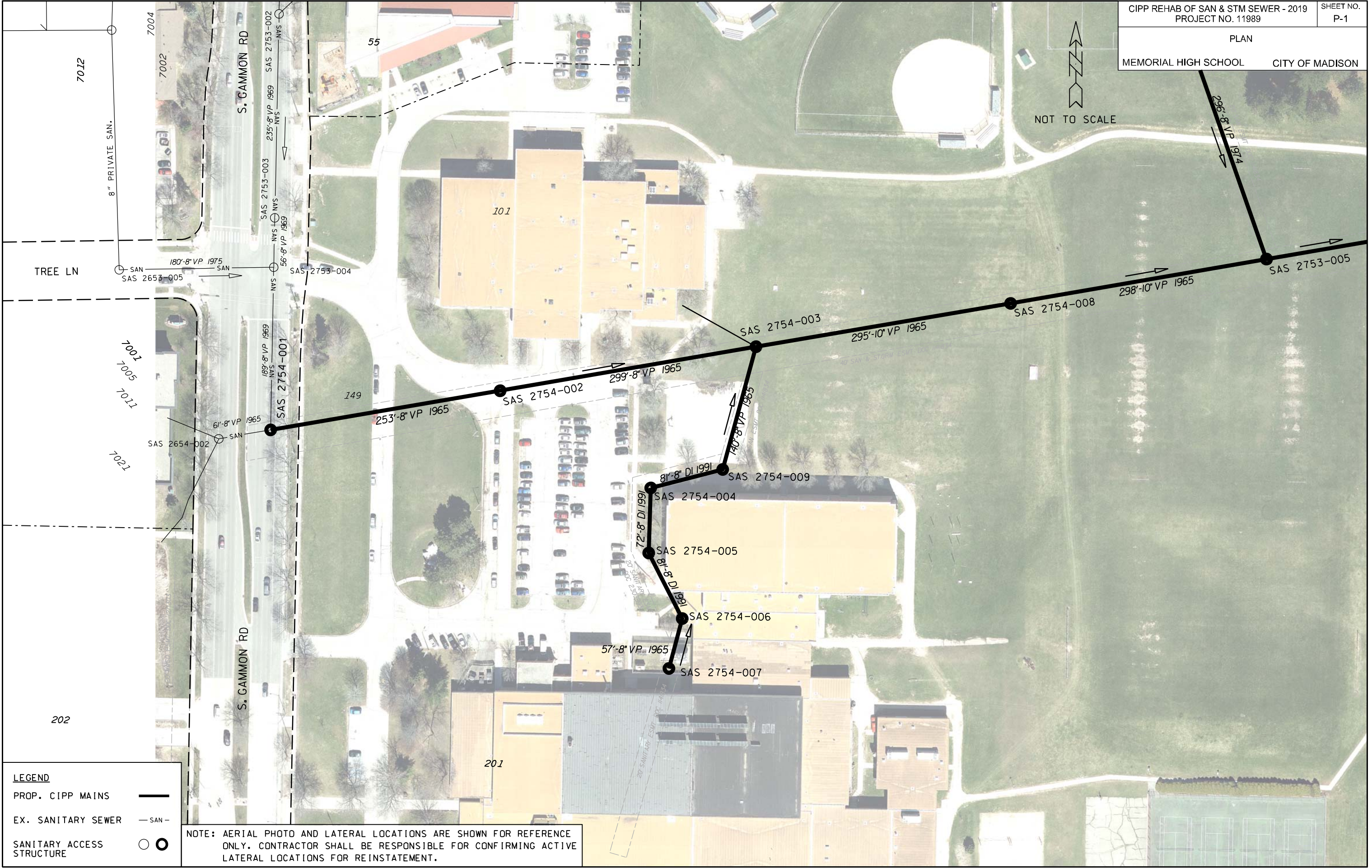
PLOT SCALE:

PLOT NAME:

REV. DATE:

ORIGINATOR: CITY OF MADISON, STREETS DIVISION

NOT TO SCALE



PLOT SCALE: NOT TO SCALE

PLOT NAME:

REV. DATE:

ORIGINATOR: CITY OF MADISON - ENGINEERING

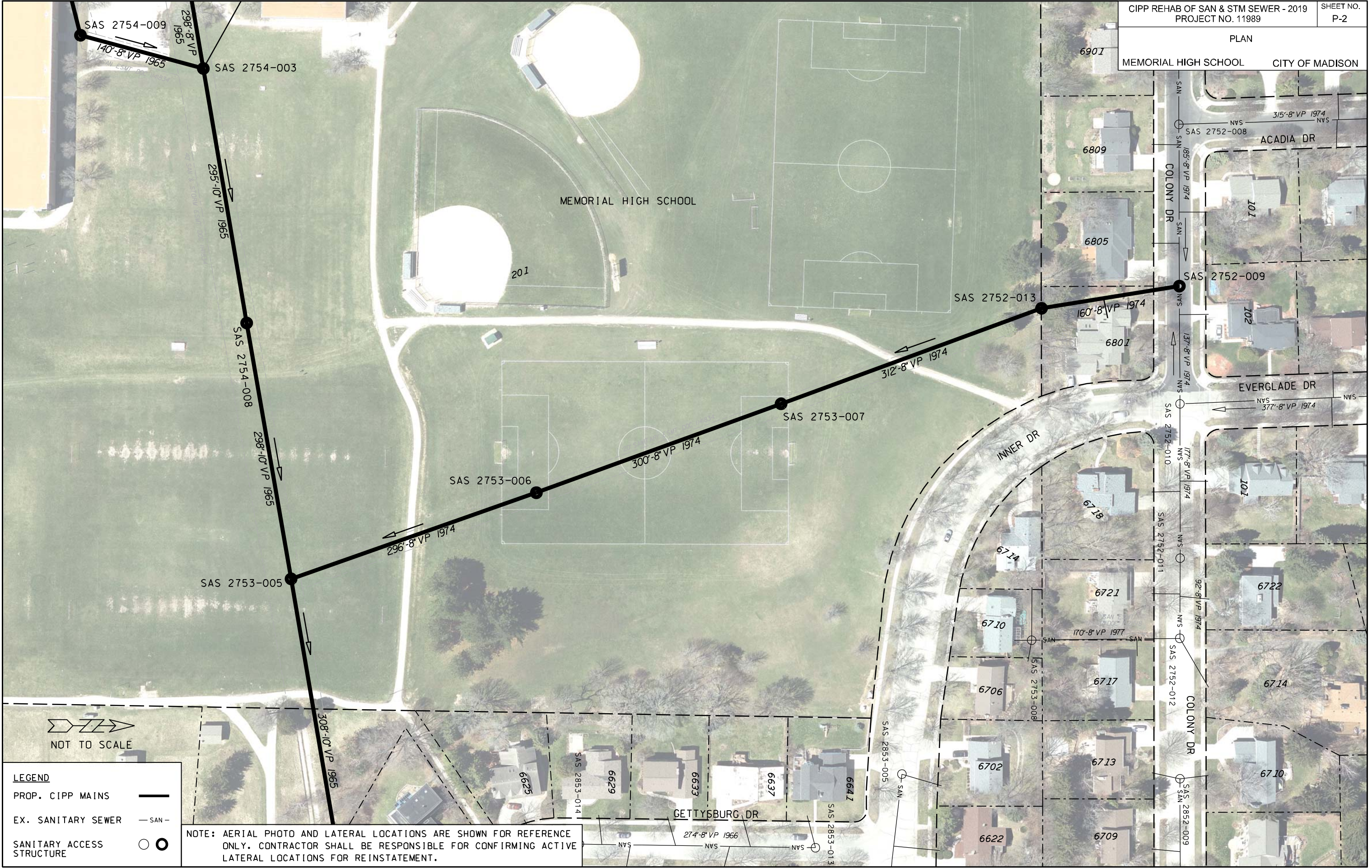
LEGEND

PROP. CIPP MAINS ———

EX. SANITARY SEWER — SAN —

SANITARY ACCESS STRUCTURE ○ ●

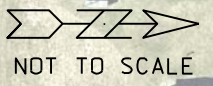
NOTE: AERIAL PHOTO AND LATERAL LOCATIONS ARE SHOWN FOR REFERENCE ONLY. CONTRACTOR SHALL BE RESPONSIBLE FOR CONFIRMING ACTIVE LATERAL LOCATIONS FOR REINSTATEMENT.



PLOT NAME:

REV. DATE:

ORIGINATOR: CITY OF MADISON - ENGINEERING



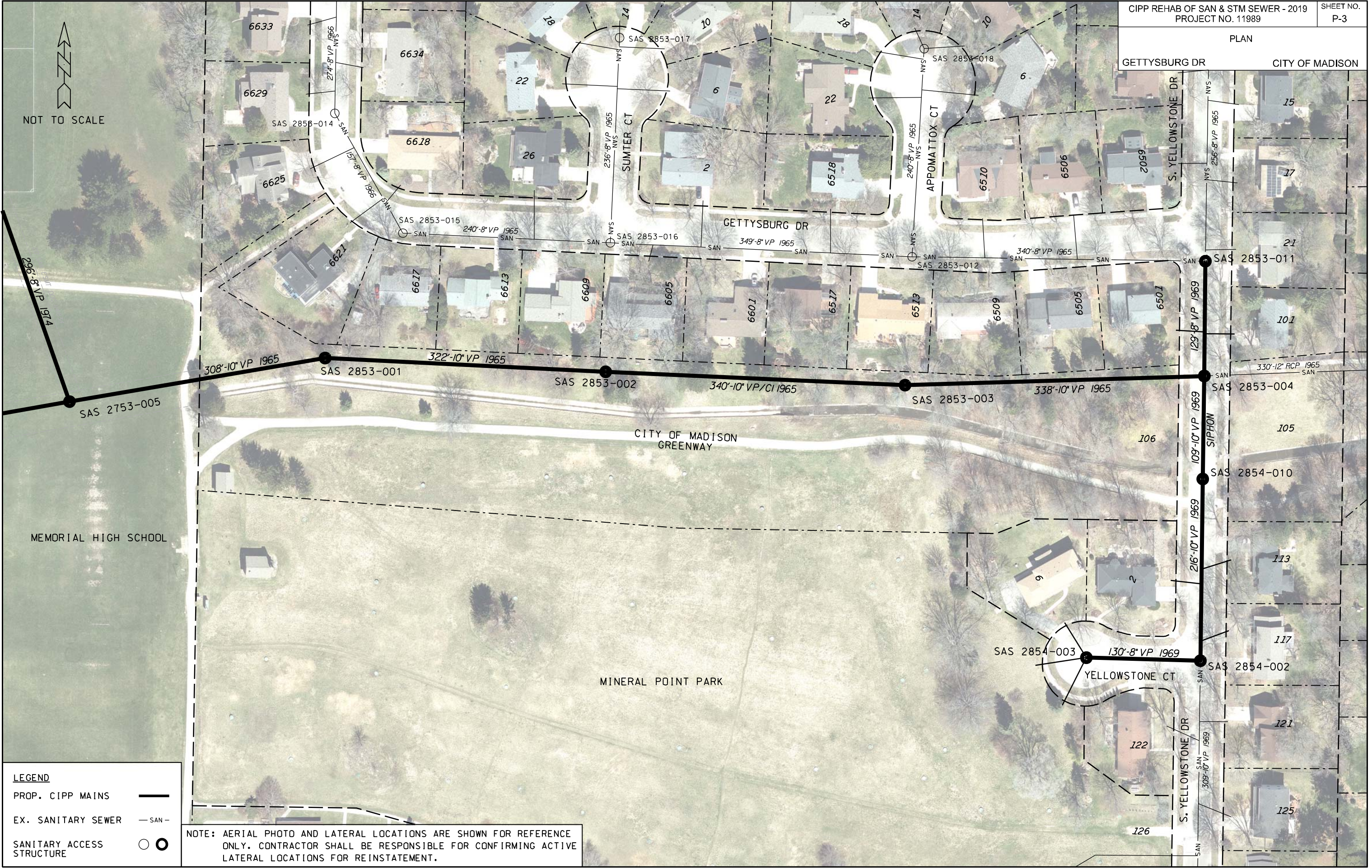
NOT TO SCALE

LEGEND	
PROP. CIPP MAINS	—
EX. SANITARY SEWER	— SAN —
SANITARY ACCESS STRUCTURE	○

NOTE: AERIAL PHOTO AND LATERAL LOCATIONS ARE SHOWN FOR REFERENCE ONLY. CONTRACTOR SHALL BE RESPONSIBLE FOR CONFIRMING ACTIVE LATERAL LOCATIONS FOR REINSTATEMENT.

PLAN

GETTYSBURG DR CITY OF MADISON



NOT TO SCALE

PLOT SCALE: NOT TO SCALE

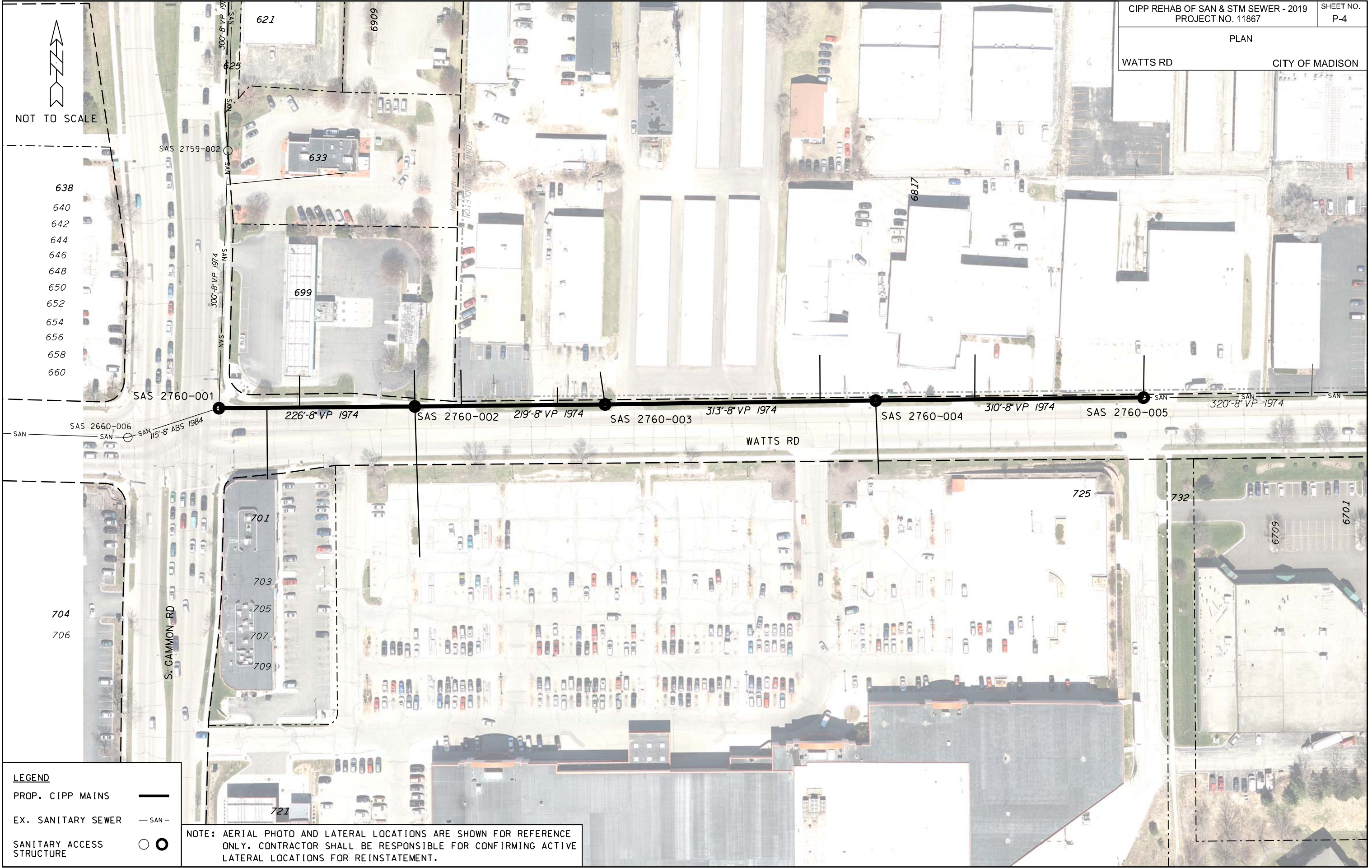
PLOT NAME:

REV. DATE:

ORIGINATOR: CITY OF MADISON - ENGINEERING

LEGEND	
PROP. CIPP MAINS	
EX. SANITARY SEWER	
SANITARY ACCESS STRUCTURE	

NOTE: AERIAL PHOTO AND LATERAL LOCATIONS ARE SHOWN FOR REFERENCE ONLY. CONTRACTOR SHALL BE RESPONSIBLE FOR CONFIRMING ACTIVE LATERAL LOCATIONS FOR REINSTATEMENT.



LEGEND

PROP. CIPP MAINS ———

EX. SANITARY SEWER — SAN —

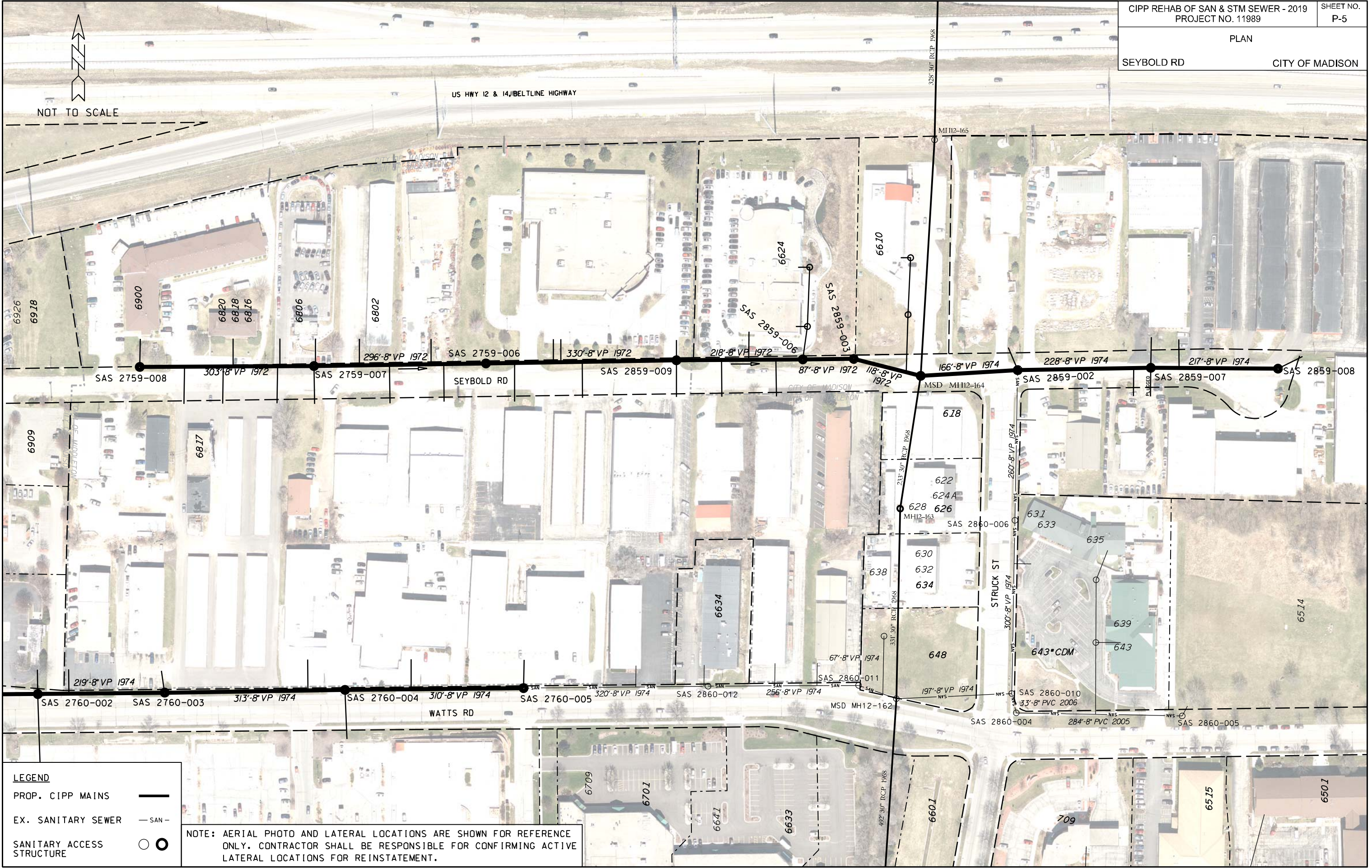
SANITARY ACCESS STRUCTURE ○ ●

NOTE: AERIAL PHOTO AND LATERAL LOCATIONS ARE SHOWN FOR REFERENCE ONLY. CONTRACTOR SHALL BE RESPONSIBLE FOR CONFIRMING ACTIVE LATERAL LOCATIONS FOR REINSTATEMENT.

PLOT NAME: PLOT SCALE: NOT TO SCALE

REV. DATE:

ORIGINATOR: CITY OF MADISON - ENGINEERING



LEGEND

PROP. CIPP MAINS ———

EX. SANITARY SEWER — SAN —

SANITARY ACCESS STRUCTURE ○ ●

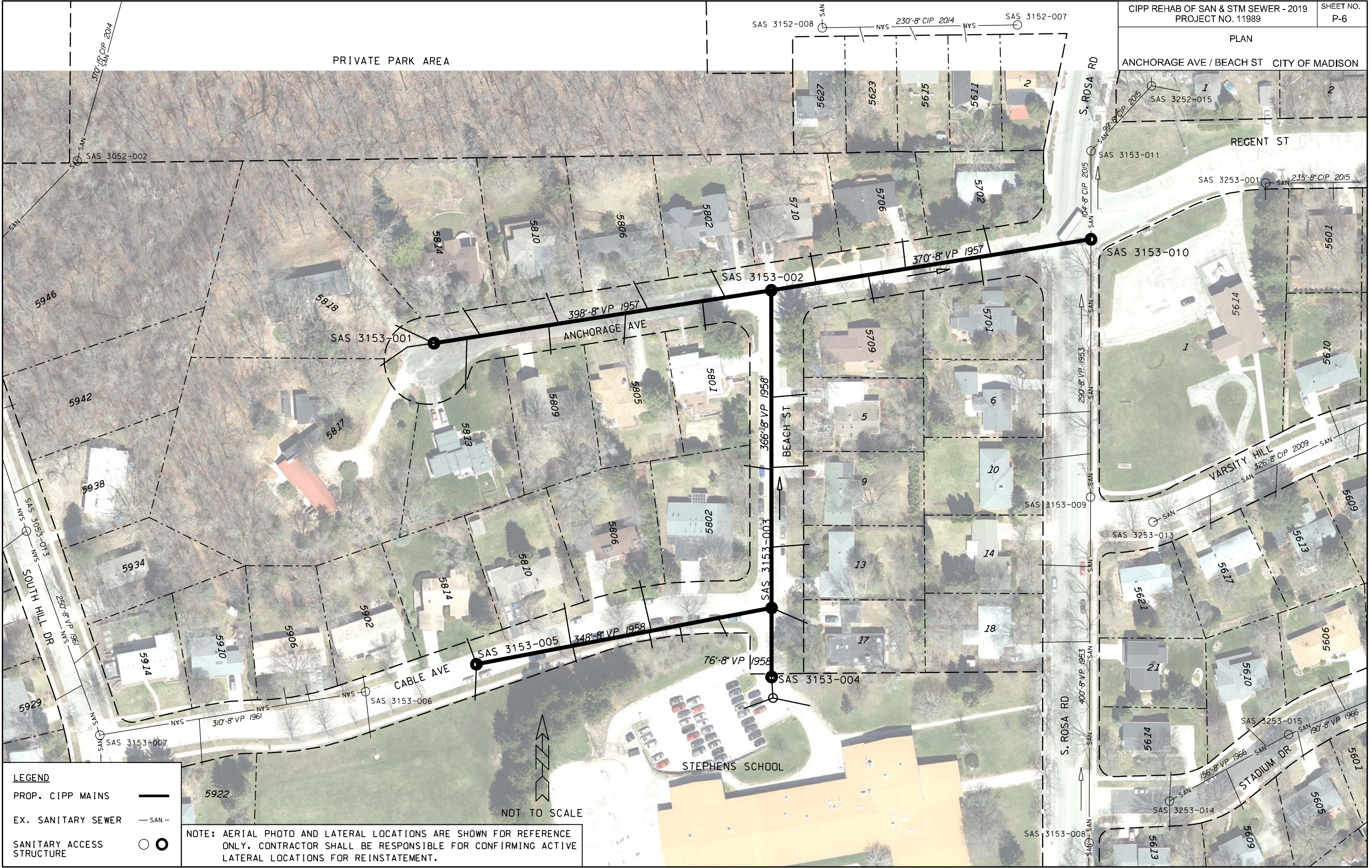
NOTE: AERIAL PHOTO AND LATERAL LOCATIONS ARE SHOWN FOR REFERENCE ONLY. CONTRACTOR SHALL BE RESPONSIBLE FOR CONFIRMING ACTIVE LATERAL LOCATIONS FOR REINSTATEMENT.

ORIGINATOR: CITY OF MADISON - ENGINEERING

REV. DATE:

PLOT NAME:

PLOT SCALE: NOT TO SCALE



LEGEND

PROP. CIPP MAINS ———

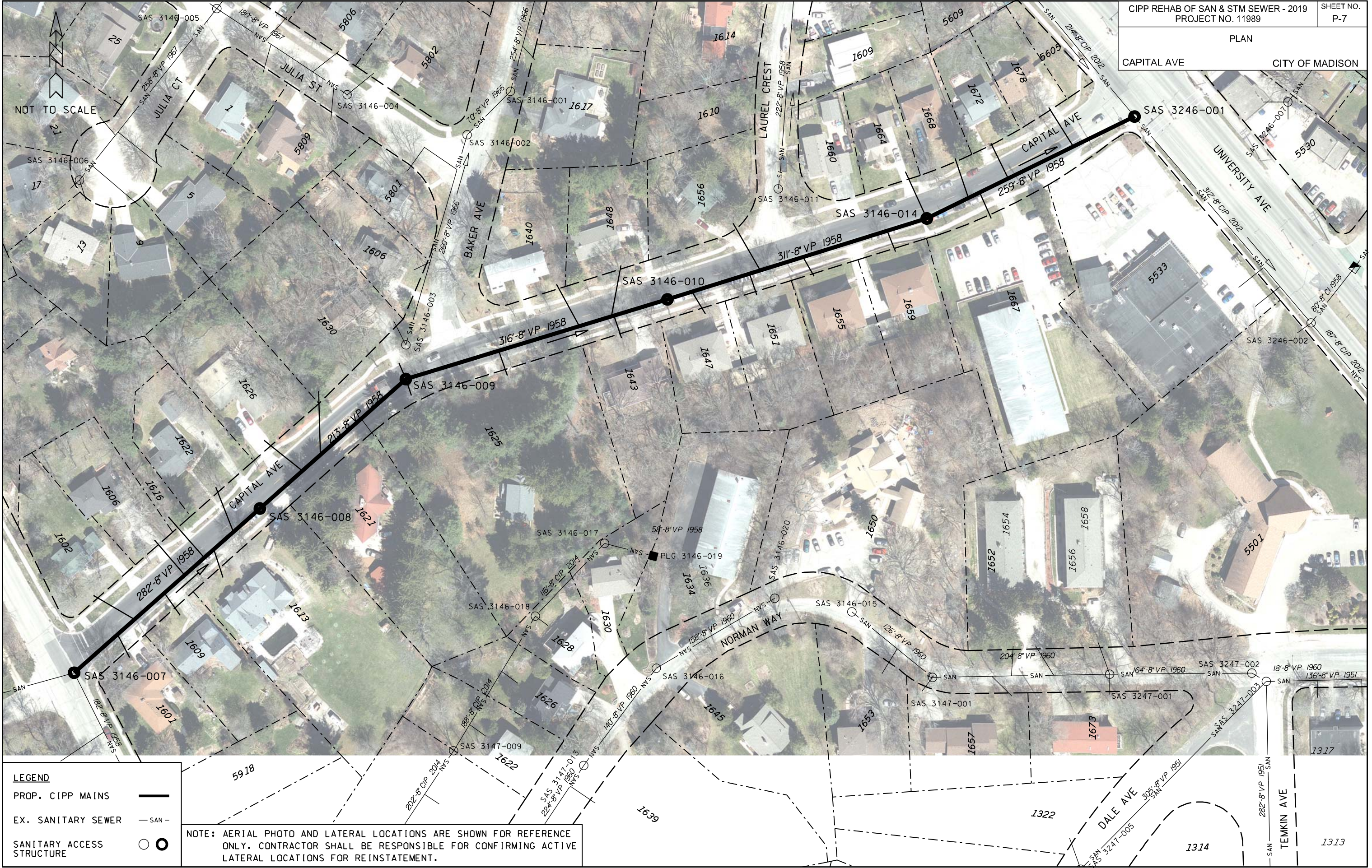
EX. SANITARY SEWER — SAN —

SANITARY ACCESS STRUCTURE ○ ●

NOTE: AERIAL PHOTO AND LATERAL LOCATIONS ARE SHOWN FOR REFERENCE ONLY. CONTRACTOR SHALL BE RESPONSIBLE FOR CONFIRMING ACTIVE LATERAL LOCATIONS FOR REINSTATEMENT.



ORIGINATOR: CITY OF MADISON - ENGINEERING
 REV. DATE:
 PLOT NAME:
 PLOT SCALE: NOT TO SCALE



LEGEND

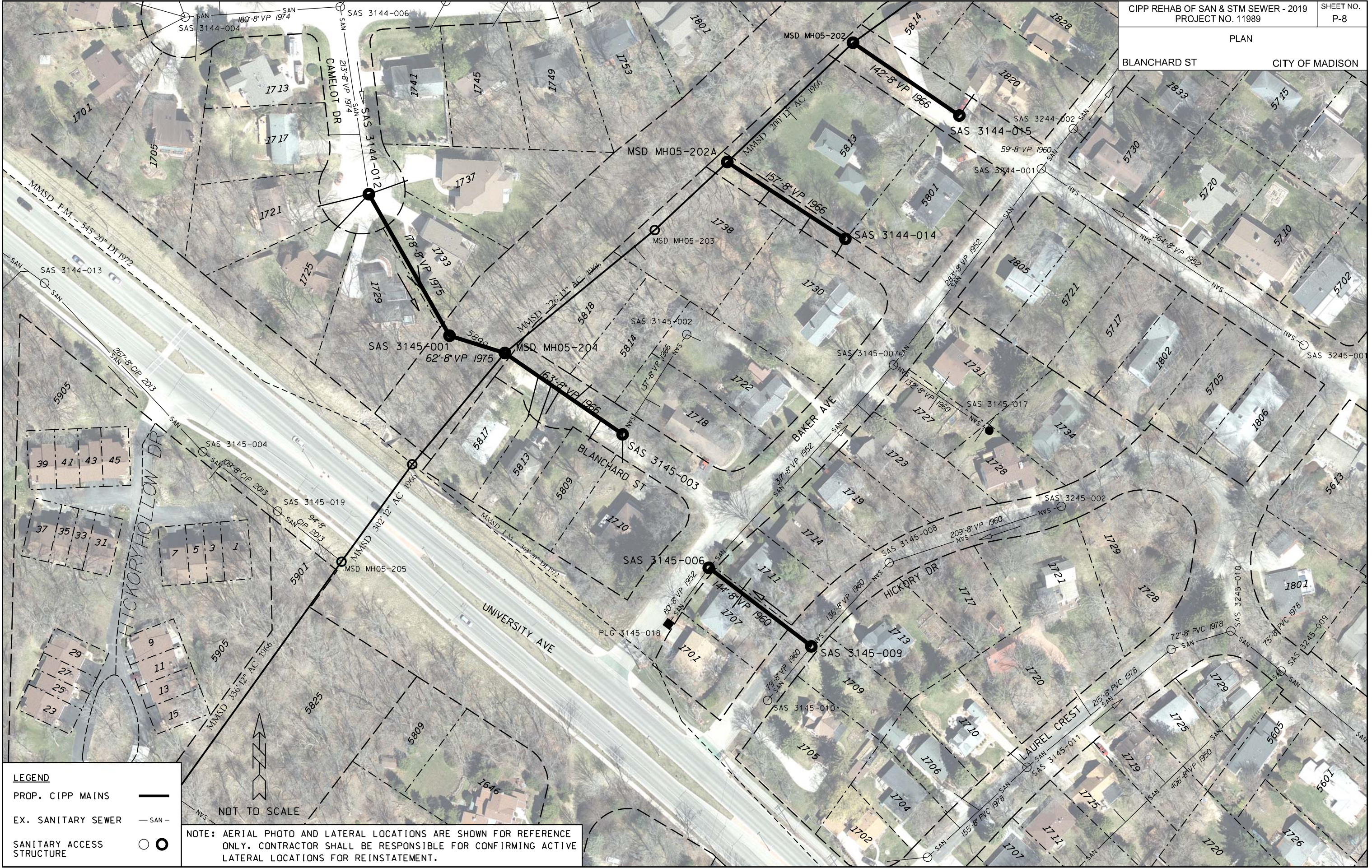
PROP. CIPP MAINS ———

EX. SANITARY SEWER — SAN —

SANITARY ACCESS STRUCTURE ○ ●

NOTE: AERIAL PHOTO AND LATERAL LOCATIONS ARE SHOWN FOR REFERENCE ONLY. CONTRACTOR SHALL BE RESPONSIBLE FOR CONFIRMING ACTIVE LATERAL LOCATIONS FOR REINSTATEMENT.

ORIGINATOR: CITY OF MADISON - ENGINEERING
 REV. DATE:
 PLOT NAME:
 PLOT SCALE: NOT TO SCALE



PLOT SCALE: NOT TO SCALE

PLOT NAME:

REV. DATE:

ORIGINATOR: CITY OF MADISON - ENGINEERING

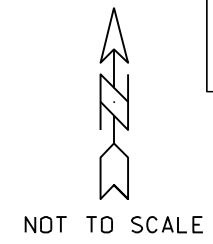
LEGEND

PROP. CIPP MAINS ———

EX. SANITARY SEWER — SAN —

SANITARY ACCESS STRUCTURE ○ ●

NOTE: AERIAL PHOTO AND LATERAL LOCATIONS ARE SHOWN FOR REFERENCE ONLY. CONTRACTOR SHALL BE RESPONSIBLE FOR CONFIRMING ACTIVE LATERAL LOCATIONS FOR REINSTATEMENT.



LAKE MENDOTA



LEGEND

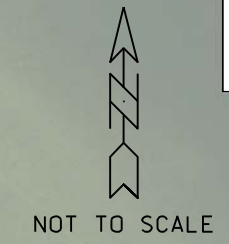
PROP. CIPP MAINS ———

EX. SANITARY SEWER - SAN -

SANITARY ACCESS STRUCTURE ○ ●

NOTE: AERIAL PHOTO AND LATERAL LOCATIONS ARE SHOWN FOR REFERENCE ONLY. CONTRACTOR SHALL BE RESPONSIBLE FOR CONFIRMING ACTIVE LATERAL LOCATIONS FOR REINSTATEMENT.

ORIGINATOR: CITY OF MADISON - ENGINEERING
 REV. DATE:
 PLOT NAME:
 PLOT SCALE: NOT TO SCALE



NOTE: SAS 3346-004 IS BURIED WITH WOOD CHIPS. CONTACT JAY SCHLIMGEN WITH ENGINEERING OPERATIONS TO LOCATE AND EXPOSE



PLOT SCALE: NOT TO SCALE

PLOT NAME:

REV. DATE:

ORIGINATOR: CITY OF MADISON - ENGINEERING

LEGEND

PROP. CIPP MAINS ———

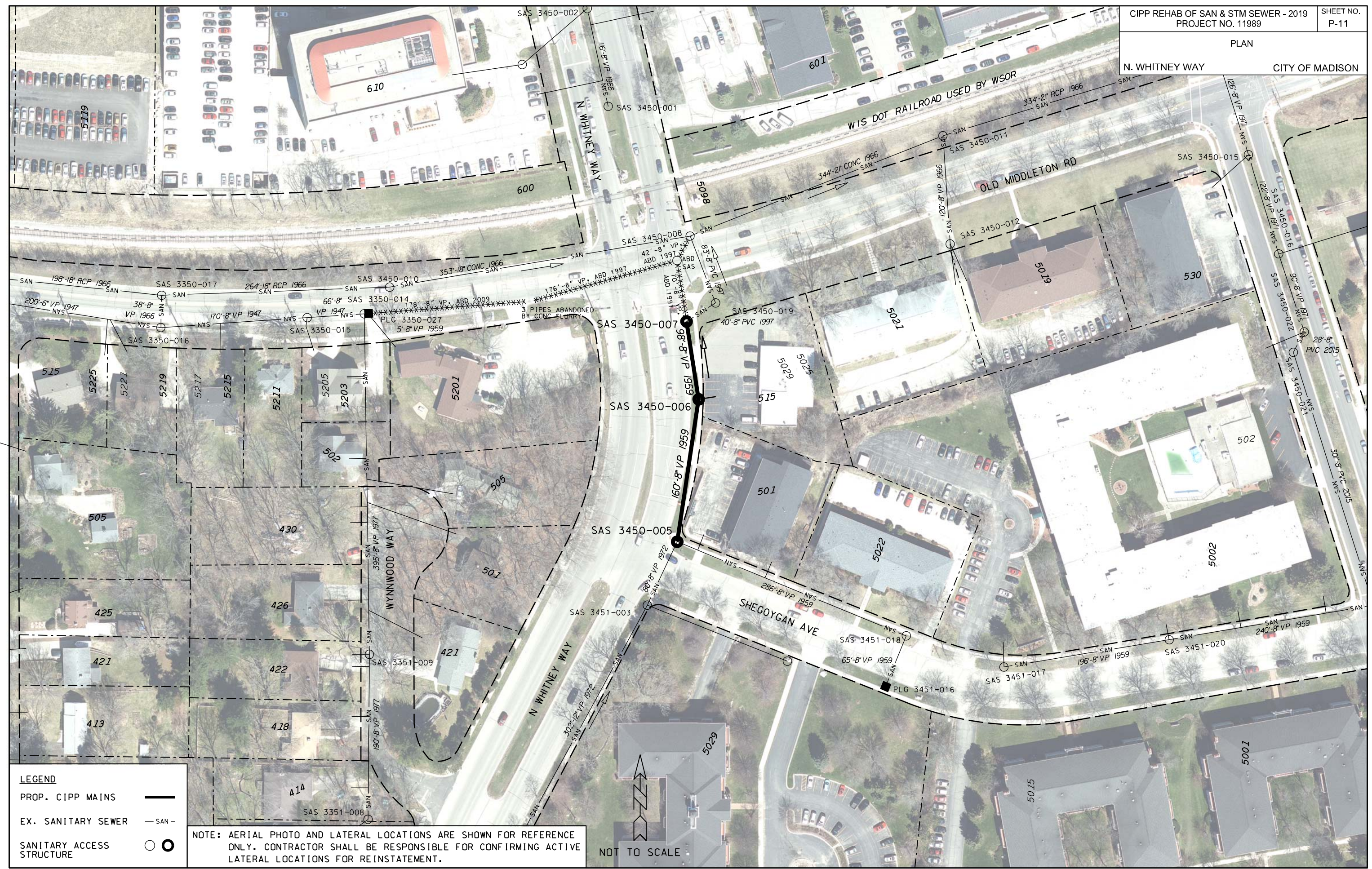
EX. SANITARY SEWER — SAN —

SANITARY ACCESS STRUCTURE ○ ●

NOTE: AERIAL PHOTO AND LATERAL LOCATIONS ARE SHOWN FOR REFERENCE ONLY. CONTRACTOR SHALL BE RESPONSIBLE FOR CONFIRMING ACTIVE LATERAL LOCATIONS FOR REINSTATEMENT.

PLAN

N. WHITNEY WAY CITY OF MADISON



PLOT SCALE: NOT TO SCALE

PLOT NAME:

REV. DATE:

ORIGINATOR: CITY OF MADISON - ENGINEERING

LEGEND

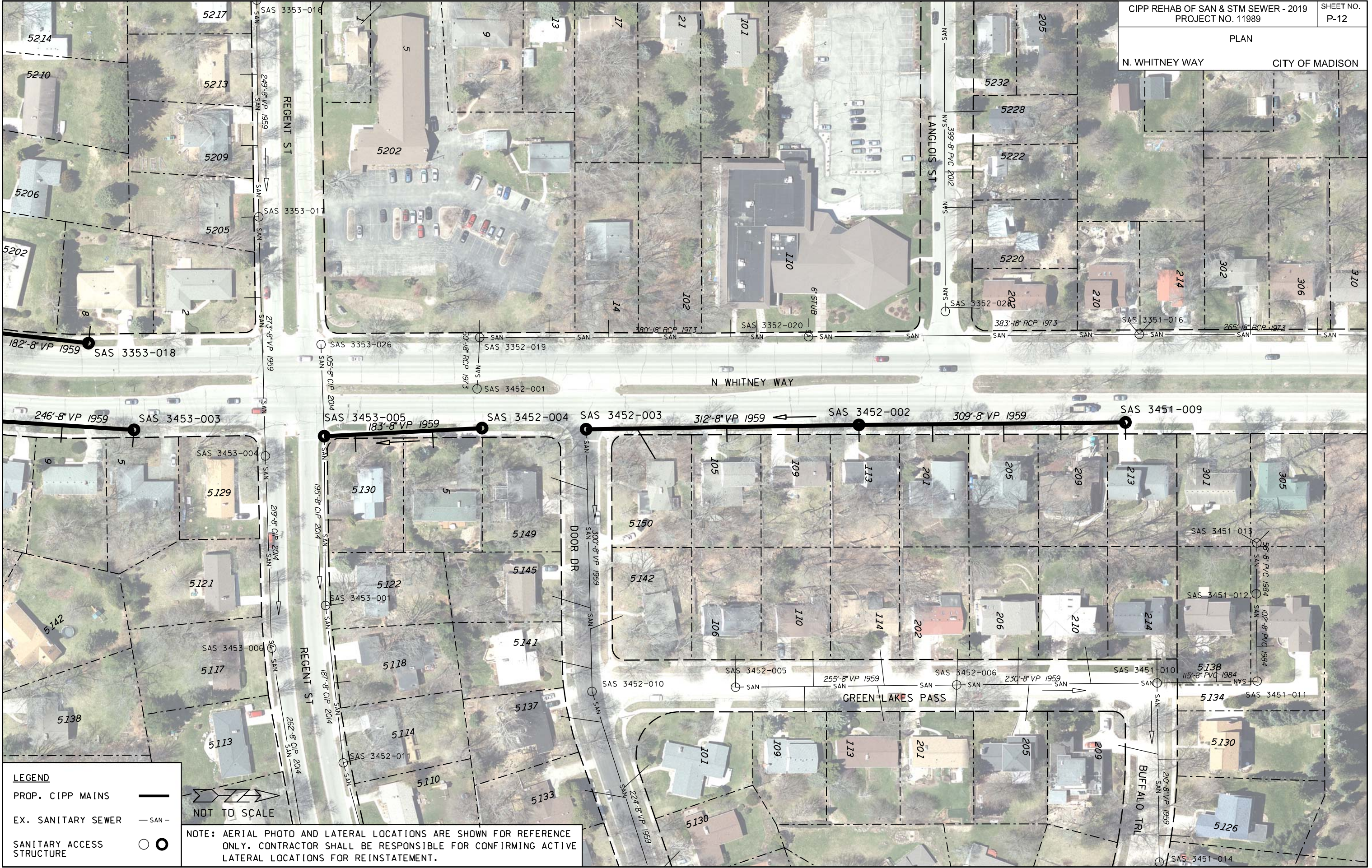
PROP. CIPP MAINS ———

EX. SANITARY SEWER — SAN —

SANITARY ACCESS STRUCTURE ○ ●

NOTE: AERIAL PHOTO AND LATERAL LOCATIONS ARE SHOWN FOR REFERENCE ONLY. CONTRACTOR SHALL BE RESPONSIBLE FOR CONFIRMING ACTIVE LATERAL LOCATIONS FOR REINSTATEMENT.

NOT TO SCALE



PLOT SCALE: NOT TO SCALE

PLOT NAME:

REV. DATE:

ORIGINATOR: CITY OF MADISON - ENGINEERING

LEGEND

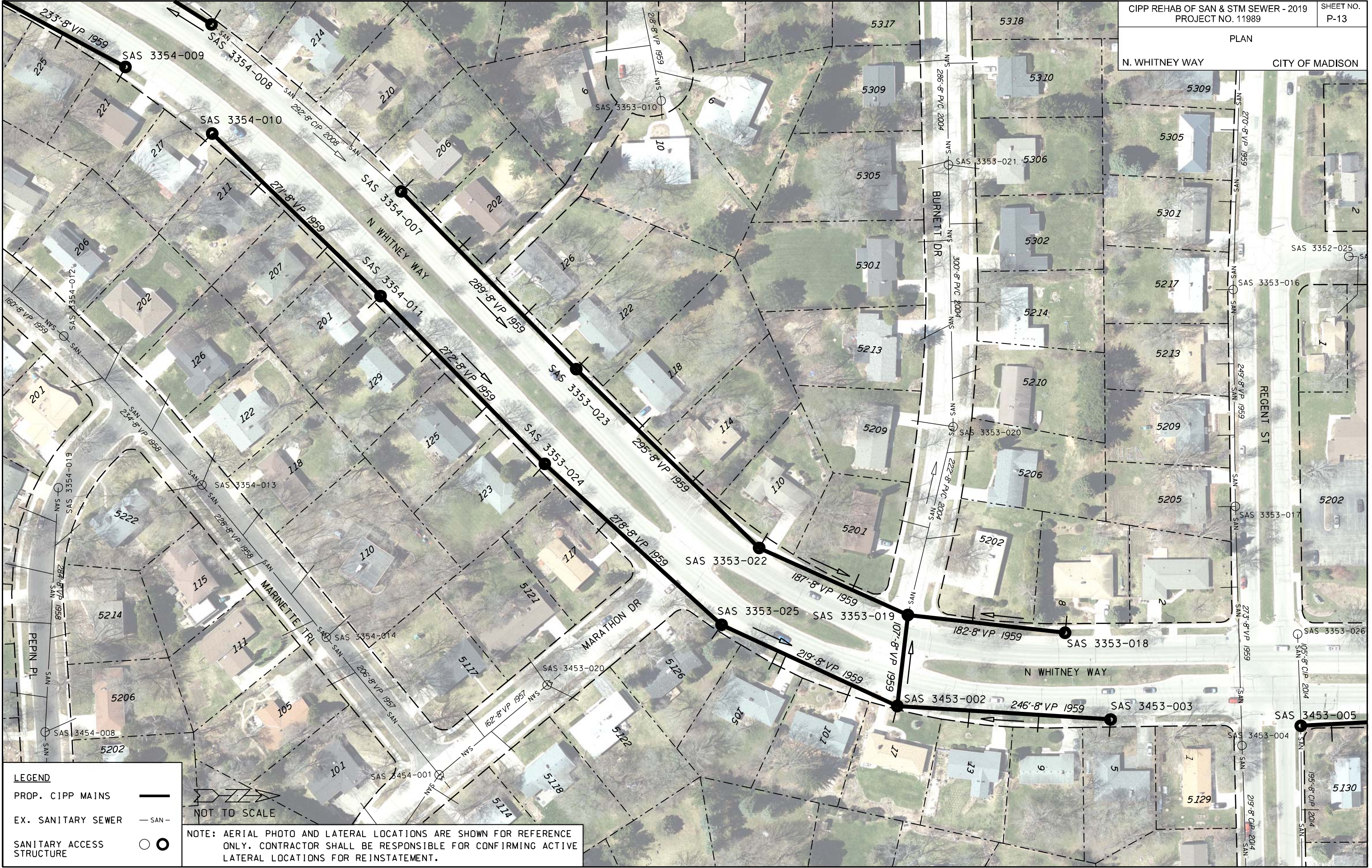
PROP. CIPP MAINS ———

EX. SANITARY SEWER — SAN —

SANITARY ACCESS STRUCTURE ○



NOTE: AERIAL PHOTO AND LATERAL LOCATIONS ARE SHOWN FOR REFERENCE ONLY. CONTRACTOR SHALL BE RESPONSIBLE FOR CONFIRMING ACTIVE LATERAL LOCATIONS FOR REINSTATEMENT.



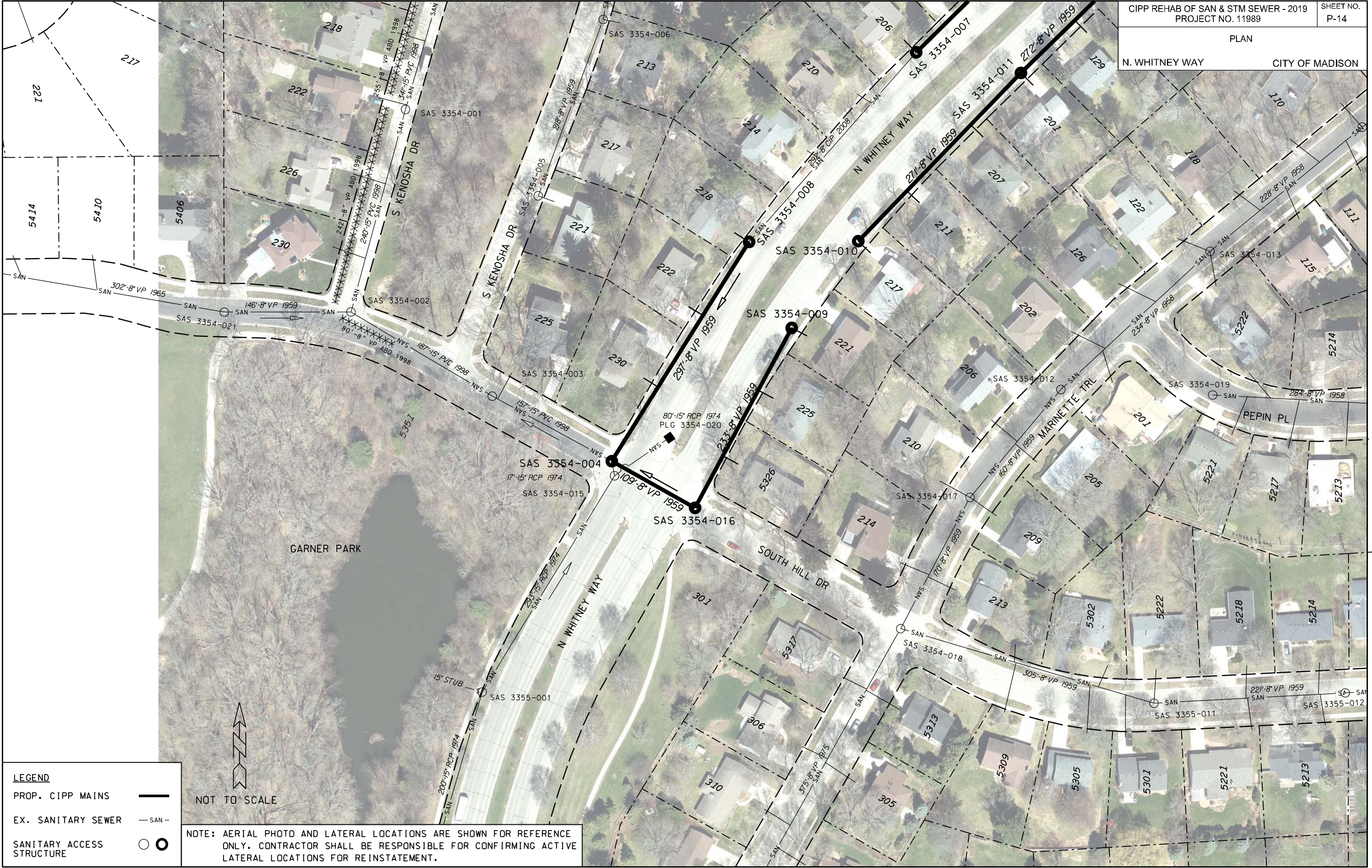
ORIGINATOR: CITY OF MADISON - ENGINEERING
 REV. DATE:
 PLOT NAME:
 PLOT SCALE: NOT TO SCALE

LEGEND

- PROP. CIPP MAINS ———
- EX. SANITARY SEWER - - - - -
- SANITARY ACCESS STRUCTURE ○ ●

NOT TO SCALE

NOTE: AERIAL PHOTO AND LATERAL LOCATIONS ARE SHOWN FOR REFERENCE ONLY. CONTRACTOR SHALL BE RESPONSIBLE FOR CONFIRMING ACTIVE LATERAL LOCATIONS FOR REINSTATEMENT.




LEGEND

PROP. CIPP MAINS ———

EX. SANITARY SEWER - - - - -

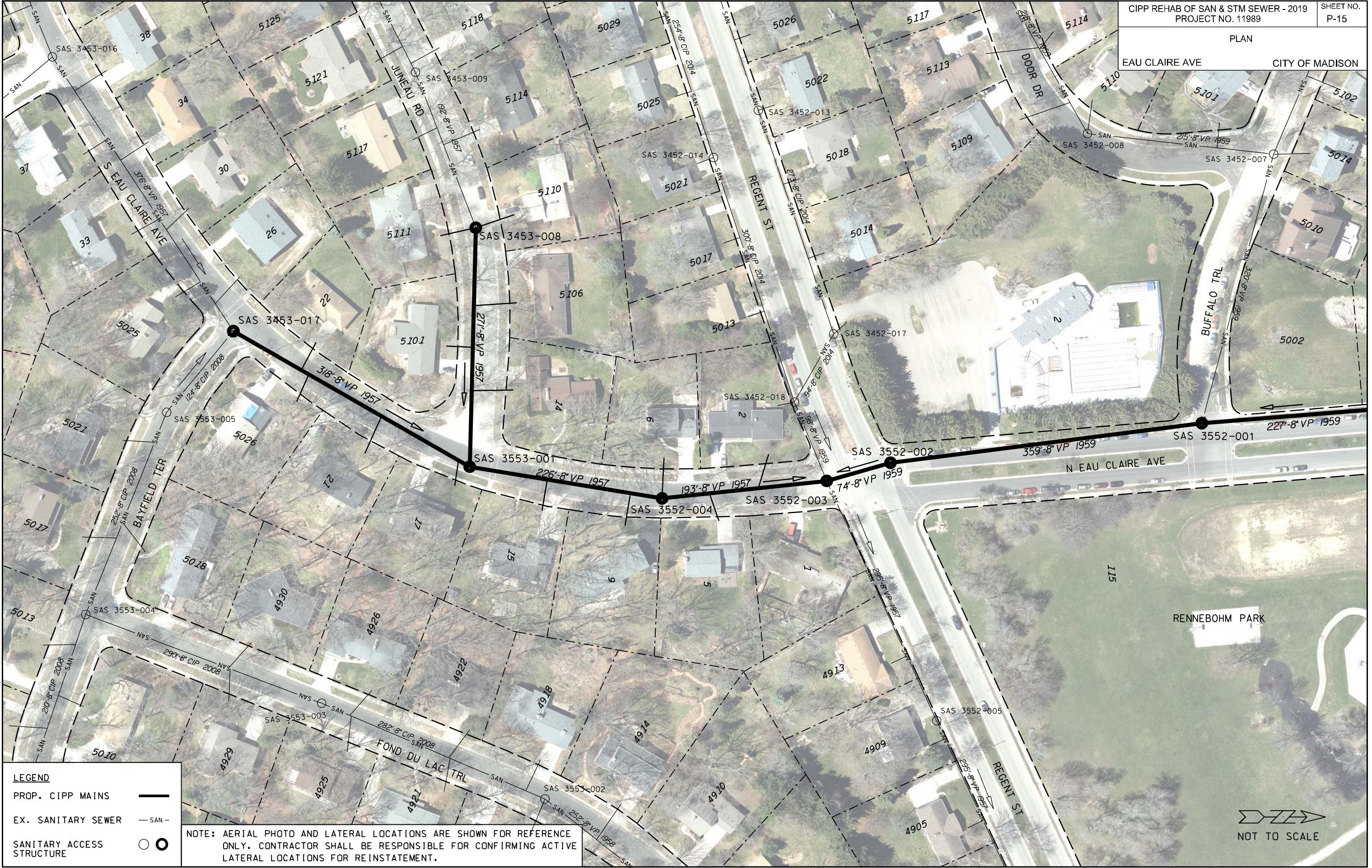
SANITARY ACCESS STRUCTURE ○ ●

NOT TO SCALE



NOTE: AERIAL PHOTO AND LATERAL LOCATIONS ARE SHOWN FOR REFERENCE ONLY. CONTRACTOR SHALL BE RESPONSIBLE FOR CONFIRMING ACTIVE LATERAL LOCATIONS FOR REINSTATEMENT.

PLOT SCALE: NOT TO SCALE
 PLOT NAME:
 REV. DATE:
 ORIGINATOR: CITY OF MADISON - ENGINEERING




LEGEND

PROP. CIPP MAINS ———

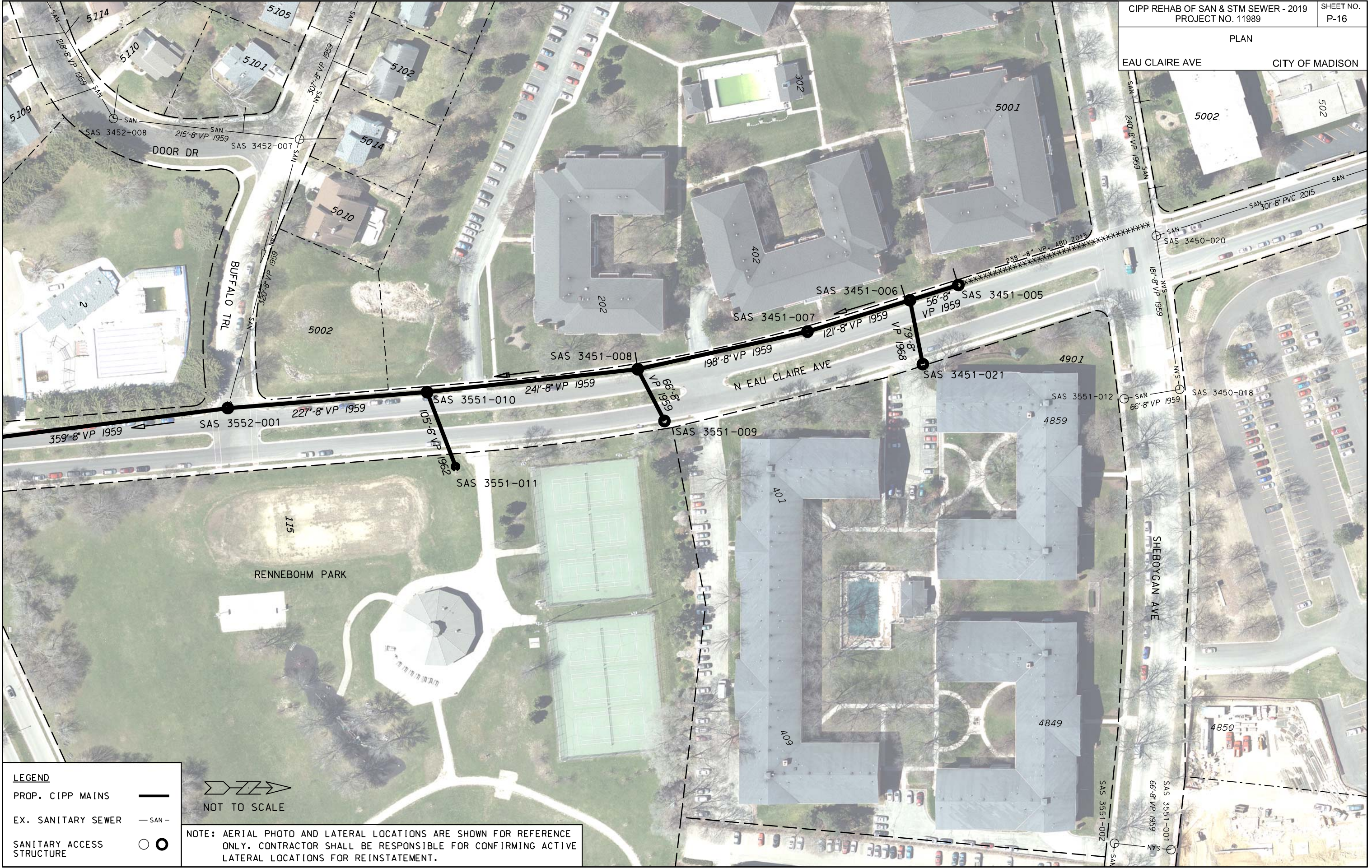
EX. SANITARY SEWER — SAN —

SANITARY ACCESS STRUCTURE ○ ●

NOTE: AERIAL PHOTO AND LATERAL LOCATIONS ARE SHOWN FOR REFERENCE ONLY. CONTRACTOR SHALL BE RESPONSIBLE FOR CONFIRMING ACTIVE LATERAL LOCATIONS FOR REINSTATEMENT.



ORIGINATOR: CITY OF MADISON - ENGINEERING
 REV. DATE:
 PLOT NAME:
 PLOT SCALE: NOT TO SCALE



LEGEND

PROP. CIPP MAINS ———

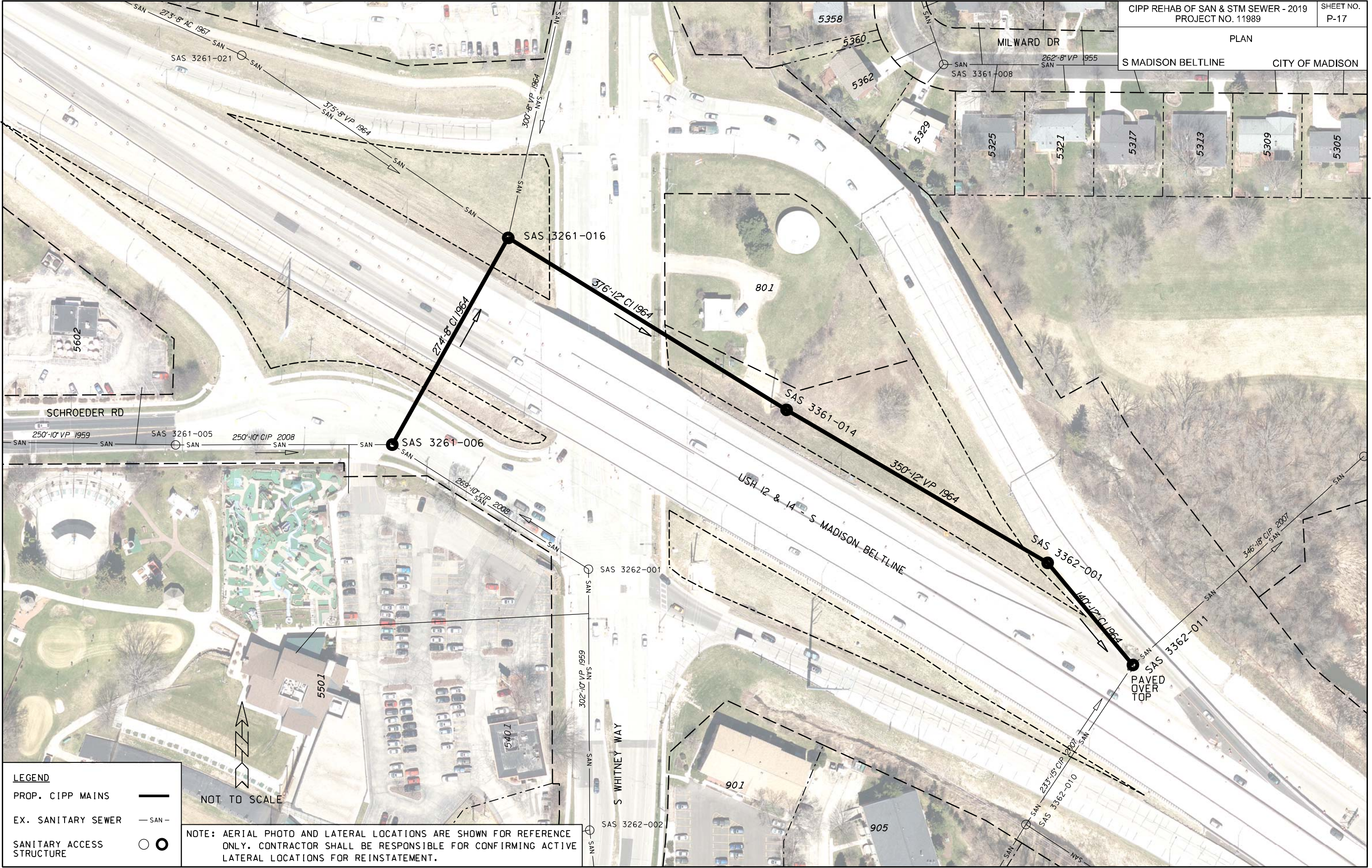
EX. SANITARY SEWER — SAN —

SANITARY ACCESS STRUCTURE ○ ●



NOTE: AERIAL PHOTO AND LATERAL LOCATIONS ARE SHOWN FOR REFERENCE ONLY. CONTRACTOR SHALL BE RESPONSIBLE FOR CONFIRMING ACTIVE LATERAL LOCATIONS FOR REINSTATEMENT.

PLOT SCALE: NOT TO SCALE
 PLOT NAME:
 REV. DATE:
 ORIGINATOR: CITY OF MADISON - ENGINEERING



PLOT SCALE: NOT TO SCALE

PLOT NAME:

REV. DATE:

ORIGINATOR: CITY OF MADISON - ENGINEERING

LEGEND

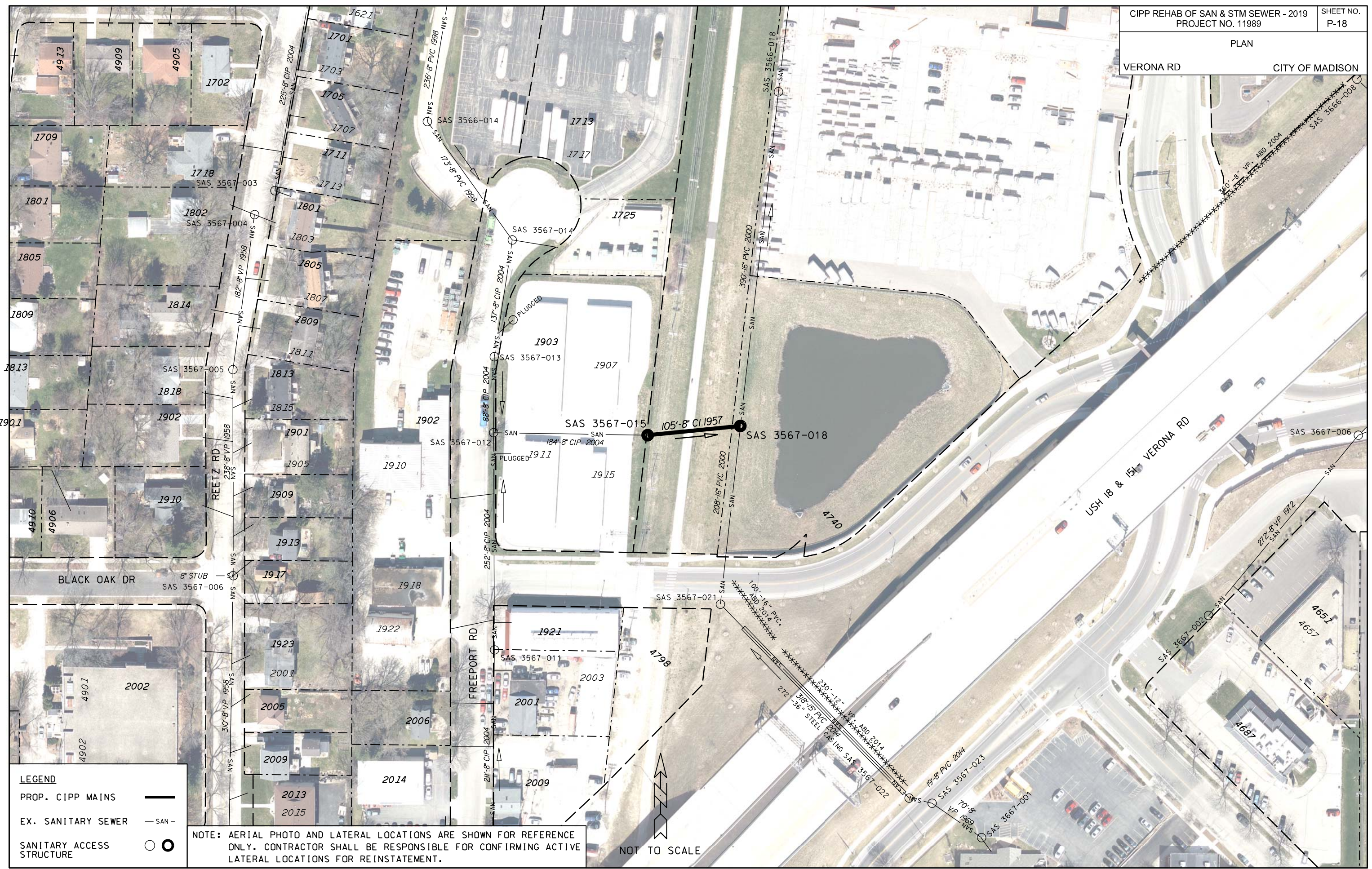
PROP. CIPP MAINS ———

EX. SANITARY SEWER - - - - -

SANITARY ACCESS STRUCTURE ○ ●

NOT TO SCALE

NOTE: AERIAL PHOTO AND LATERAL LOCATIONS ARE SHOWN FOR REFERENCE ONLY. CONTRACTOR SHALL BE RESPONSIBLE FOR CONFIRMING ACTIVE LATERAL LOCATIONS FOR REINSTATEMENT.



PLOT SCALE: NOT TO SCALE

PLOT NAME:

REV. DATE:

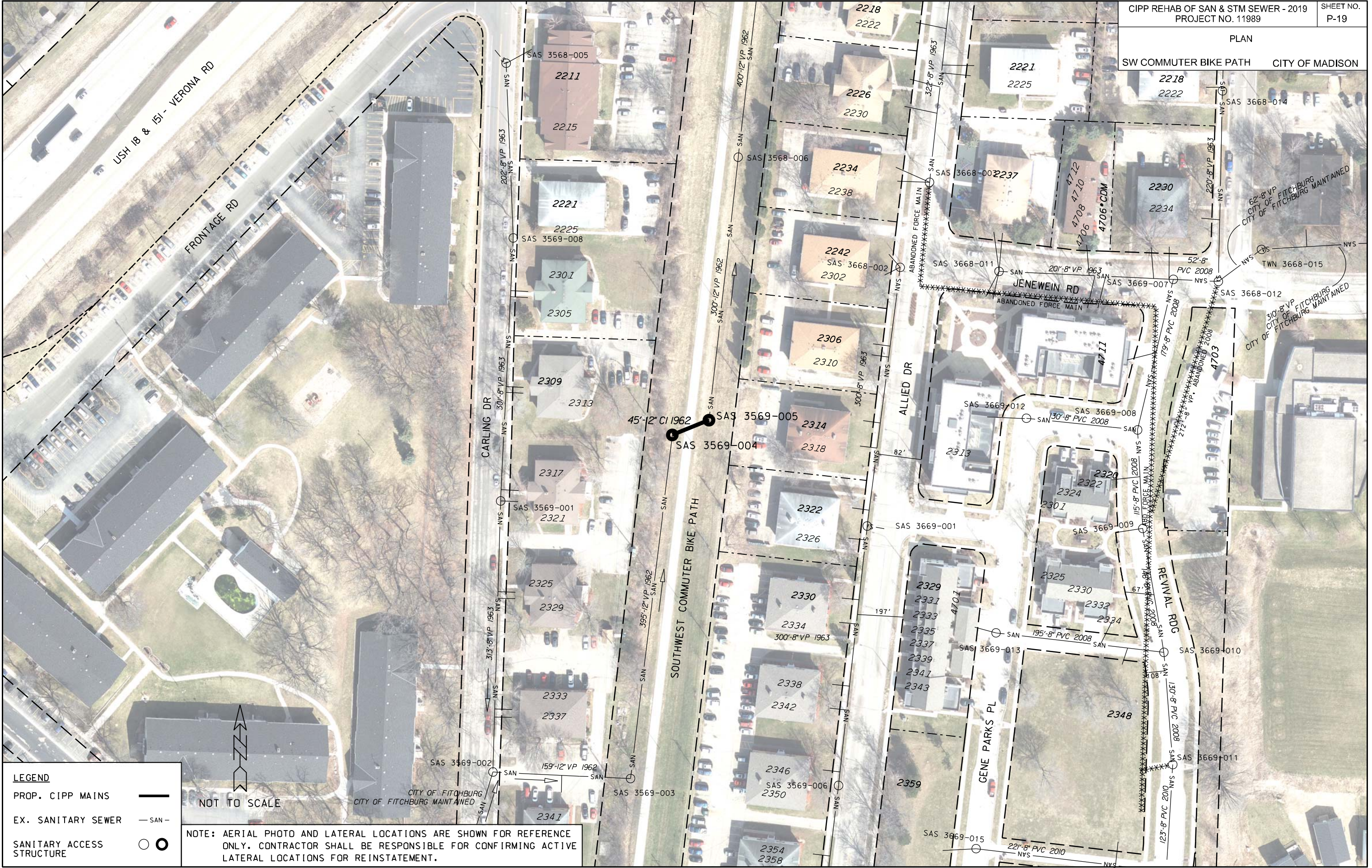
ORIGINATOR: CITY OF MADISON - ENGINEERING

LEGEND

PROP. CIPP MAINS	—
EX. SANITARY SEWER	— SAN —
SANITARY ACCESS STRUCTURE	○

NOTE: AERIAL PHOTO AND LATERAL LOCATIONS ARE SHOWN FOR REFERENCE ONLY. CONTRACTOR SHALL BE RESPONSIBLE FOR CONFIRMING ACTIVE LATERAL LOCATIONS FOR REINSTATEMENT.

NOT TO SCALE



LEGEND

PROP. CIPP MAINS ———

EX. SANITARY SEWER — SAN —

SANITARY ACCESS STRUCTURE ○ ●

NOT TO SCALE

NOTE: AERIAL PHOTO AND LATERAL LOCATIONS ARE SHOWN FOR REFERENCE ONLY. CONTRACTOR SHALL BE RESPONSIBLE FOR CONFIRMING ACTIVE LATERAL LOCATIONS FOR REINSTATEMENT.

PLOT SCALE: NOT TO SCALE
 PLOT NAME:
 REV. DATE:
 ORIGINATOR: CITY OF MADISON - ENGINEERING

PLAN



PLOT SCALE: NOT TO SCALE

PLOT NAME:

REV. DATE:

ORIGINATOR: CITY OF MADISON - ENGINEERING


LEGEND

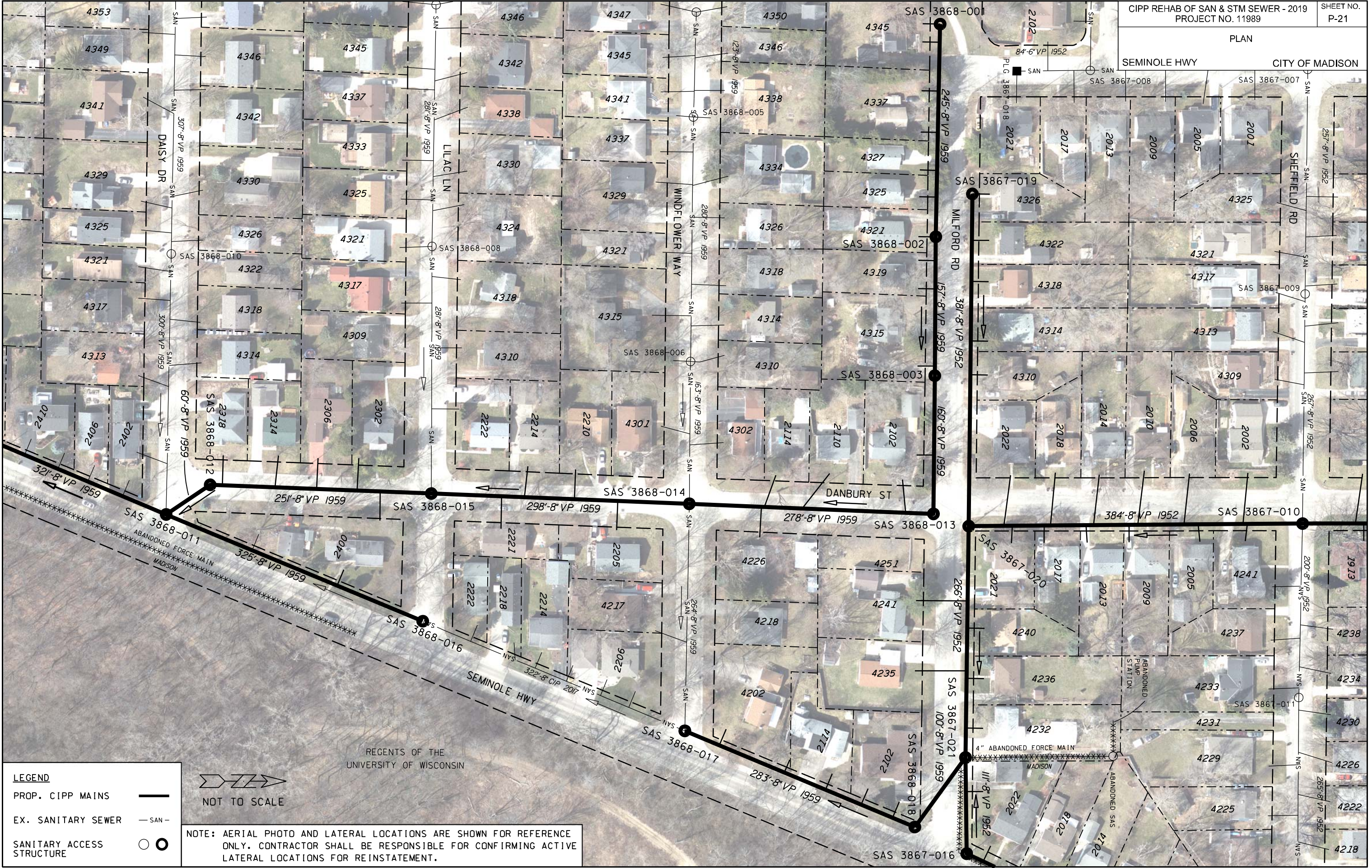
PROP. CIPP MAINS ———

EX. SANITARY SEWER — SAN —

SANITARY ACCESS STRUCTURE ○ ●

NOTE: AERIAL PHOTO AND LATERAL LOCATIONS ARE SHOWN FOR REFERENCE ONLY. CONTRACTOR SHALL BE RESPONSIBLE FOR CONFIRMING ACTIVE LATERAL LOCATIONS FOR REINSTATEMENT.





LEGEND

- PROP. CIPP MAINS ———
- EX. SANITARY SEWER — SAN —
- SANITARY ACCESS STRUCTURE ○



NOTE: AERIAL PHOTO AND LATERAL LOCATIONS ARE SHOWN FOR REFERENCE ONLY. CONTRACTOR SHALL BE RESPONSIBLE FOR CONFIRMING ACTIVE LATERAL LOCATIONS FOR REINSTATEMENT.

PLOT SCALE: NOT TO SCALE

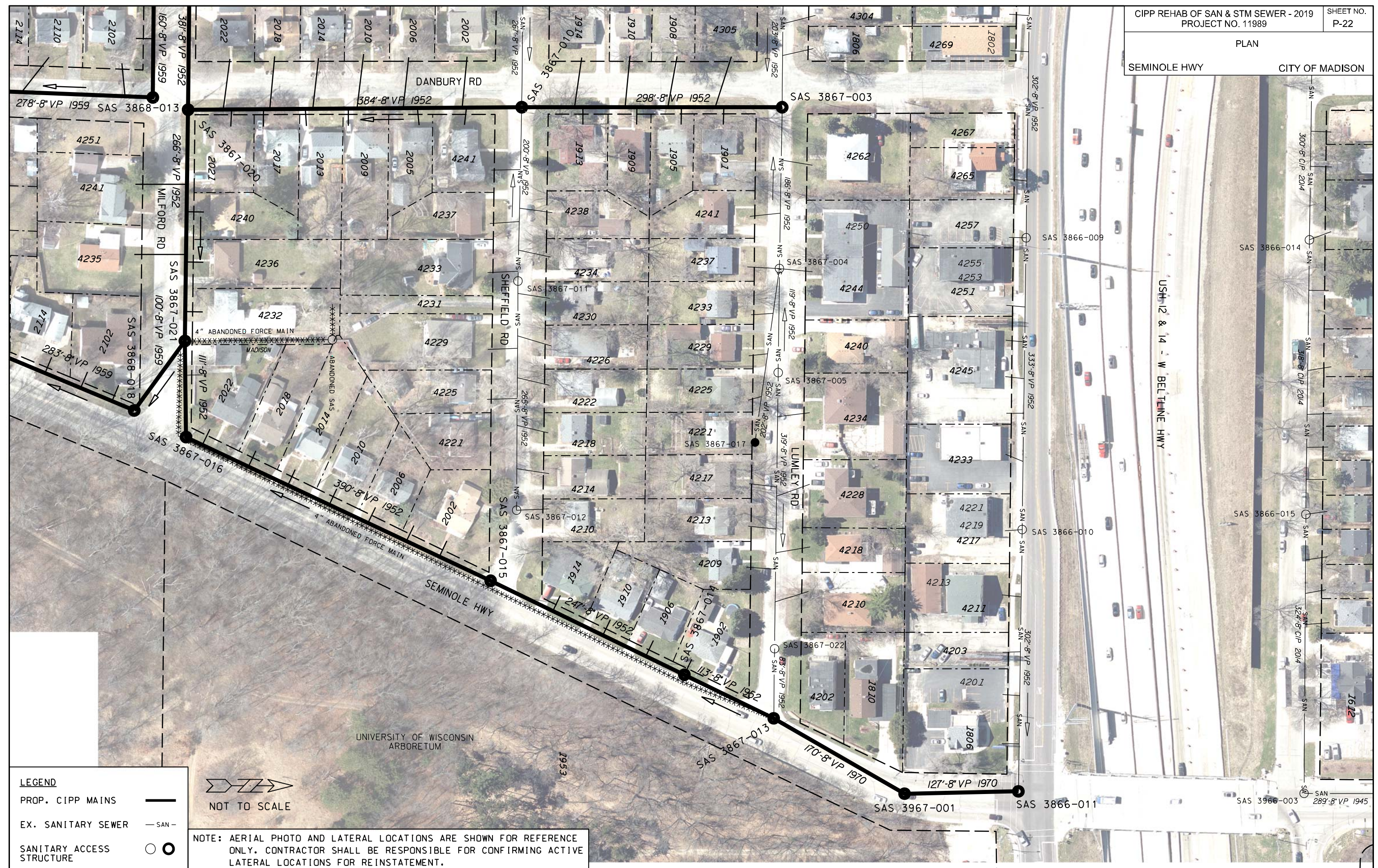
PLOT NAME:

REV. DATE:

ORIGINATOR: CITY OF MADISON - ENGINEERING

PLAN

SEMINOLE HWY CITY OF MADISON




LEGEND

PROP. CIPP MAINS ———

EX. SANITARY SEWER — SAN —

SANITARY ACCESS STRUCTURE ○ ●



NOTE: AERIAL PHOTO AND LATERAL LOCATIONS ARE SHOWN FOR REFERENCE ONLY. CONTRACTOR SHALL BE RESPONSIBLE FOR CONFIRMING ACTIVE LATERAL LOCATIONS FOR REINSTATEMENT.

PLOT SCALE: NOT TO SCALE

PLOT NAME:

REV. DATE:

ORIGINATOR: CITY OF MADISON - ENGINEERING



CITY OF MADISON
ARBOR HILLS LIFT STATION
LS # 1
2714 W BELTLINE HIGHWAY

W. BELTLINE FRONTAGE RD
TOWN OF MADISON
CITY OF MADISON MAINTAINED

USH 12, 14, 18 & 151 - W BELTLINE HWY

SERVICE RD

LEGEND

PROP. CIPP MAINS ———

EX. SANITARY SEWER — SAN —

SANITARY ACCESS STRUCTURE ○ ●

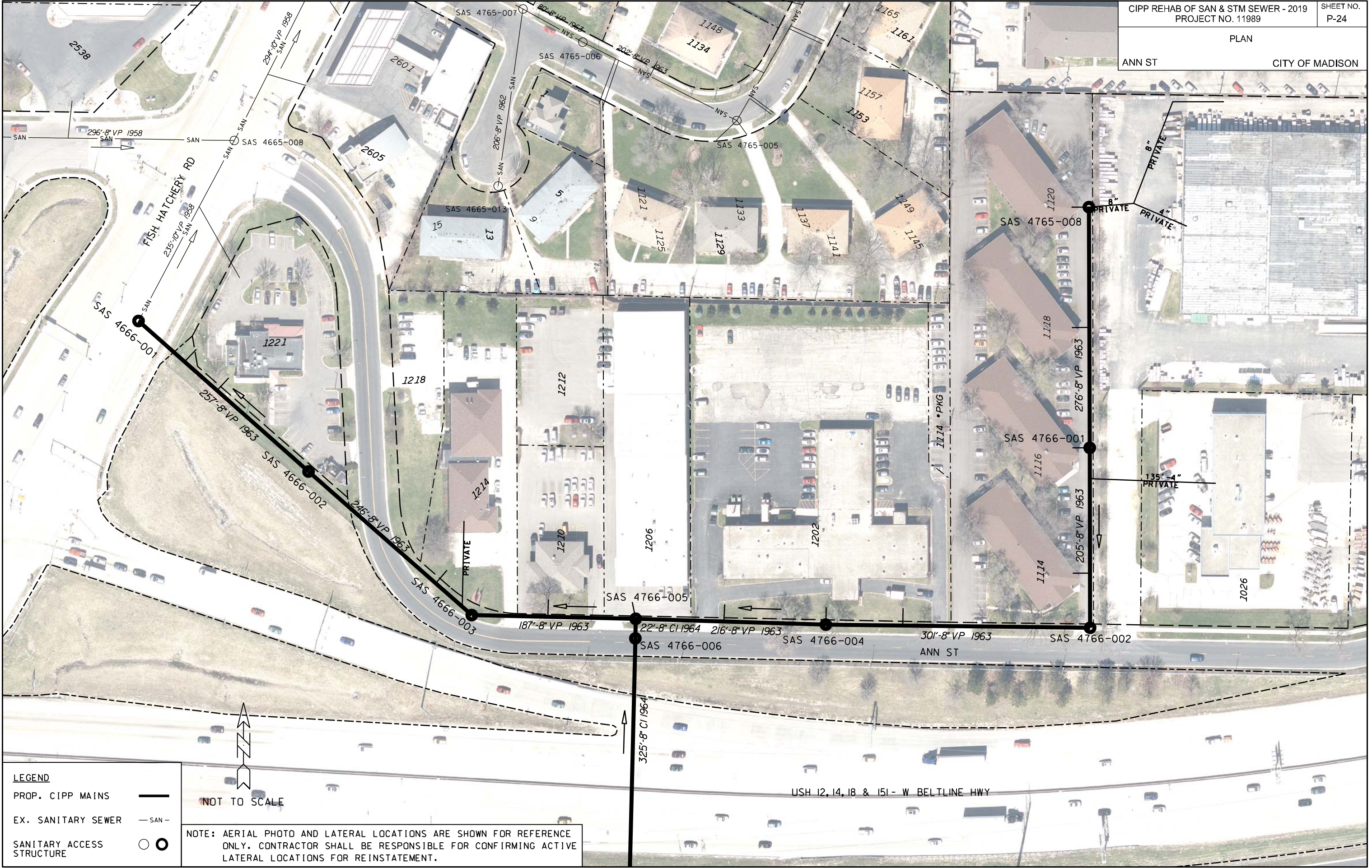
NOT TO SCALE

NOTE: AERIAL PHOTO AND LATERAL LOCATIONS ARE SHOWN FOR REFERENCE ONLY. CONTRACTOR SHALL BE RESPONSIBLE FOR CONFIRMING ACTIVE LATERAL LOCATIONS FOR REINSTATEMENT.

PLOT NAME:
PLOT SCALE: NOT TO SCALE

REV. DATE:

ORIGINATOR: CITY OF MADISON - ENGINEERING



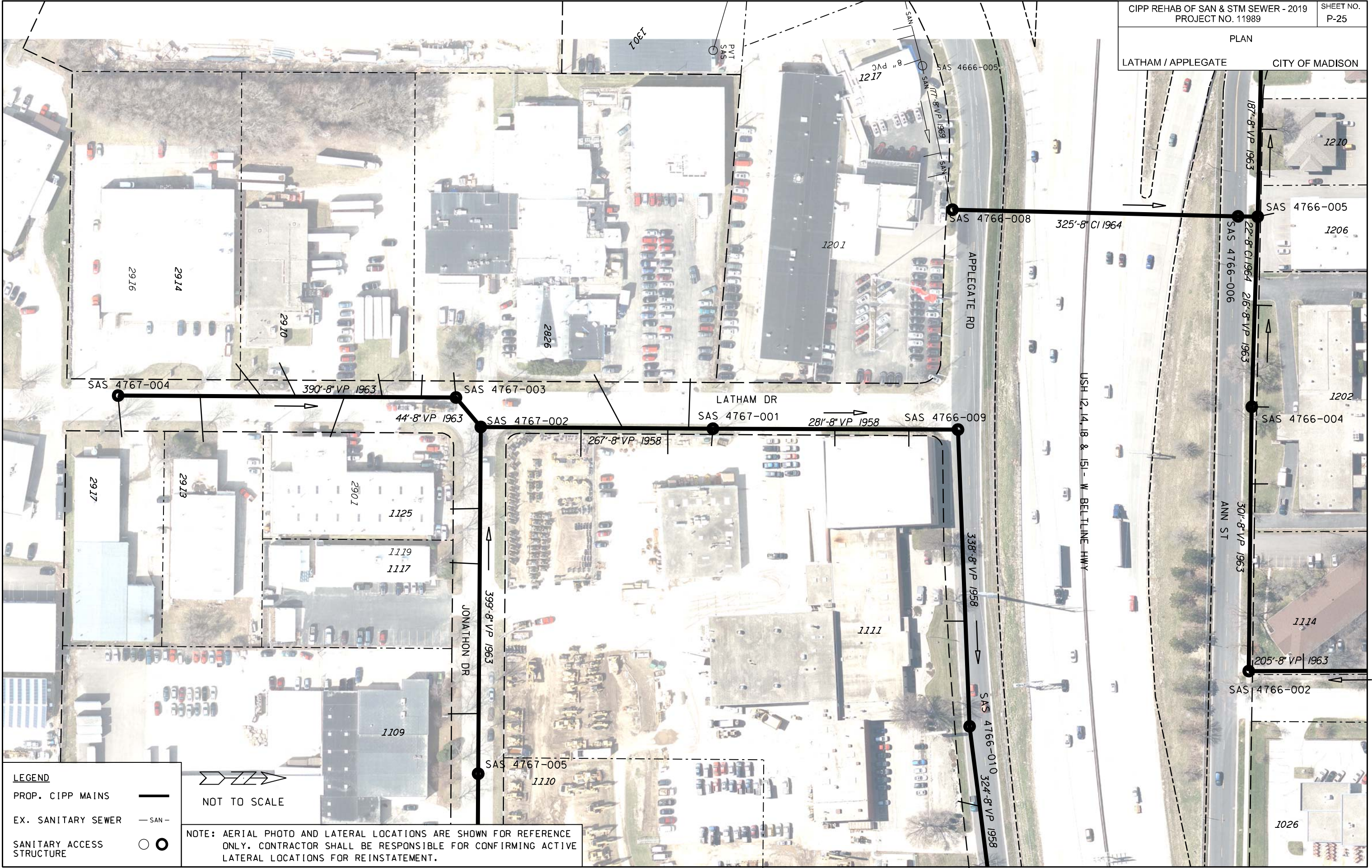
LEGEND

- PROP. CIPP MAINS ———
- EX. SANITARY SEWER — SAN —
- SANITARY ACCESS STRUCTURE ○ ●

NOT TO SCALE

NOTE: AERIAL PHOTO AND LATERAL LOCATIONS ARE SHOWN FOR REFERENCE ONLY. CONTRACTOR SHALL BE RESPONSIBLE FOR CONFIRMING ACTIVE LATERAL LOCATIONS FOR REINSTATEMENT.

PLOT SCALE: NOT TO SCALE
 PLOT NAME:
 REV. DATE:
 ORIGINATOR: CITY OF MADISON - ENGINEERING



PLOT SCALE: NOT TO SCALE

PLOT NAME:

REV. DATE:

ORIGINATOR: CITY OF MADISON - ENGINEERING

LEGEND

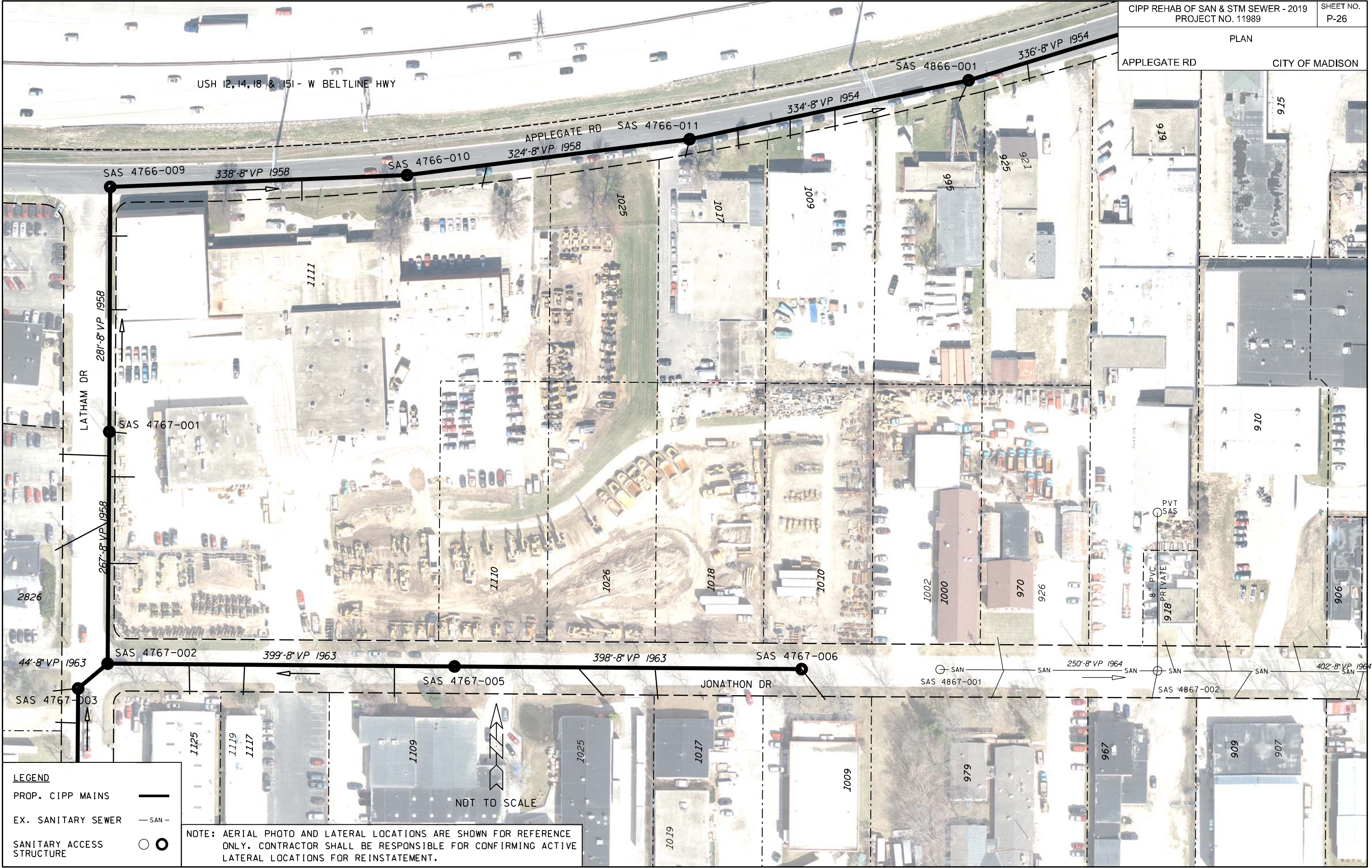
PROP. CIPP MAINS ———

EX. SANITARY SEWER — SAN —

SANITARY ACCESS STRUCTURE ○ ●



NOTE: AERIAL PHOTO AND LATERAL LOCATIONS ARE SHOWN FOR REFERENCE ONLY. CONTRACTOR SHALL BE RESPONSIBLE FOR CONFIRMING ACTIVE LATERAL LOCATIONS FOR REINSTATEMENT.



PLOT SCALE: NOT TO SCALE

PLOT NAME:

REV. DATE:

ORIGINATOR: CITY OF MADISON - ENGINEERING

LEGEND

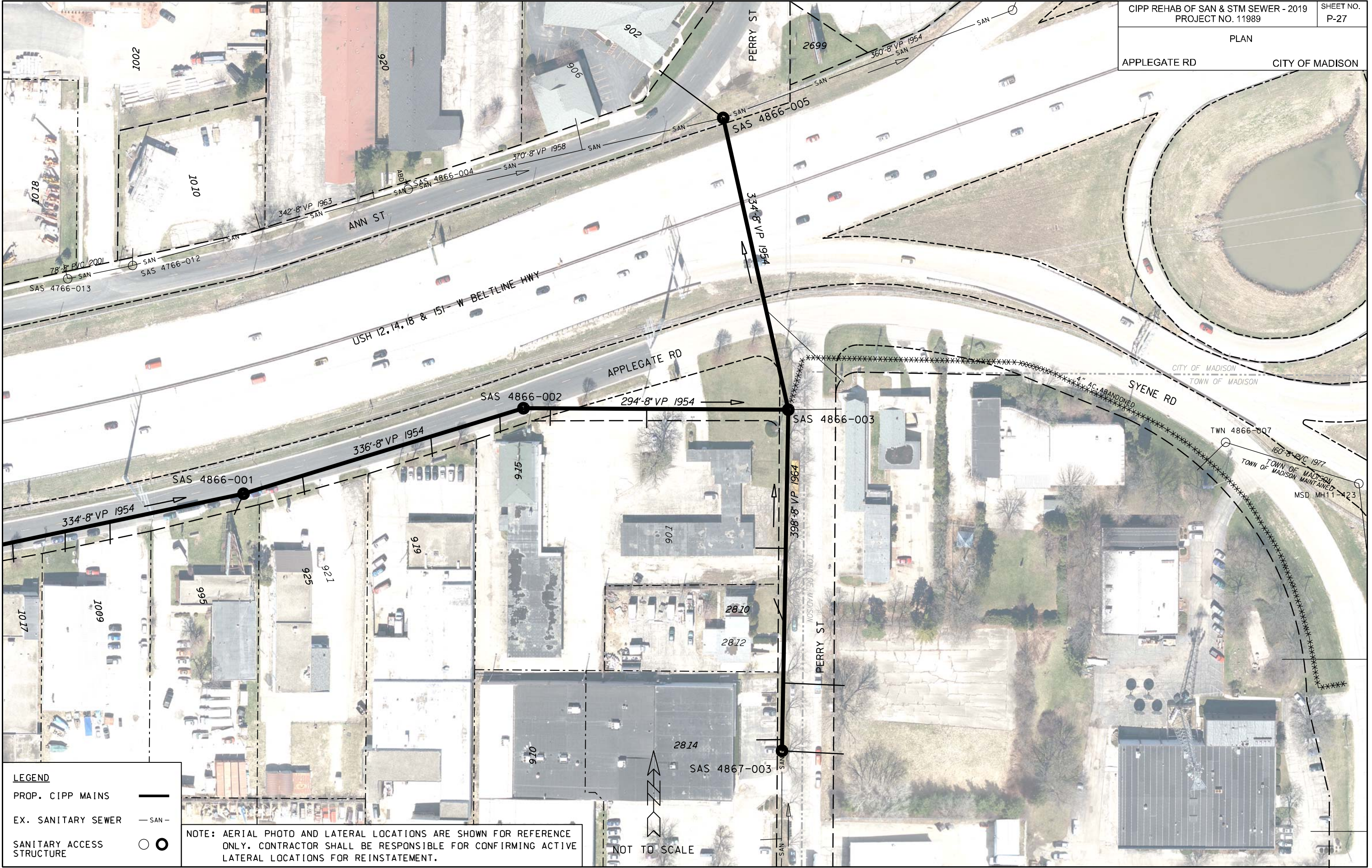
PROP. CIPP MAINS ———

EX. SANITARY SEWER — SAN —

SANITARY ACCESS STRUCTURE ○ ●

NOTE: AERIAL PHOTO AND LATERAL LOCATIONS ARE SHOWN FOR REFERENCE ONLY. CONTRACTOR SHALL BE RESPONSIBLE FOR CONFIRMING ACTIVE LATERAL LOCATIONS FOR REINSTATEMENT.

NOT TO SCALE



LEGEND

PROP. CIPP MAINS ———

EX. SANITARY SEWER — SAN —

SANITARY ACCESS STRUCTURE ○ ●

NOTE: AERIAL PHOTO AND LATERAL LOCATIONS ARE SHOWN FOR REFERENCE ONLY. CONTRACTOR SHALL BE RESPONSIBLE FOR CONFIRMING ACTIVE LATERAL LOCATIONS FOR REINSTATEMENT.

NOT TO SCALE

PLOT SCALE: NOT TO SCALE
 PLOT NAME:
 REV. DATE:
 ORIGINATOR: CITY OF MADISON - ENGINEERING



PLOT SCALE: NOT TO SCALE

PLOT NAME:

REV. DATE:

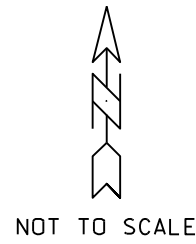
ORIGINATOR: CITY OF MADISON - ENGINEERING

LEGEND

PROP. CIPP MAINS	—
EX. SANITARY SEWER	— SAN —
SANITARY ACCESS STRUCTURE	○ ●

NOTE: AERIAL PHOTO AND LATERAL LOCATIONS ARE SHOWN FOR REFERENCE ONLY. CONTRACTOR SHALL BE RESPONSIBLE FOR CONFIRMING ACTIVE LATERAL LOCATIONS FOR REINSTATEMENT.

NOT TO SCALE



LAKE MENDOTA

CITY OF MADISON
N CARROLL ST LIFT STATION
LS# 4
622 N CARROLL ST



LEGEND

PROP. CIPP MAINS ———

EX. SANITARY SEWER — SAN —

SANITARY ACCESS STRUCTURE ○ ●


NOTE: AERIAL PHOTO AND LATERAL LOCATIONS ARE SHOWN FOR REFERENCE ONLY. CONTRACTOR SHALL BE RESPONSIBLE FOR CONFIRMING ACTIVE LATERAL LOCATIONS FOR REINSTATEMENT.

PLOT SCALE: NOT TO SCALE
 PLOT NAME:
 REV. DATE:
 ORIGINATOR: CITY OF MADISON - ENGINEERING

PLAN

FAYETTE AVE

CITY OF MADISON



LAKE MONONA



LEGEND

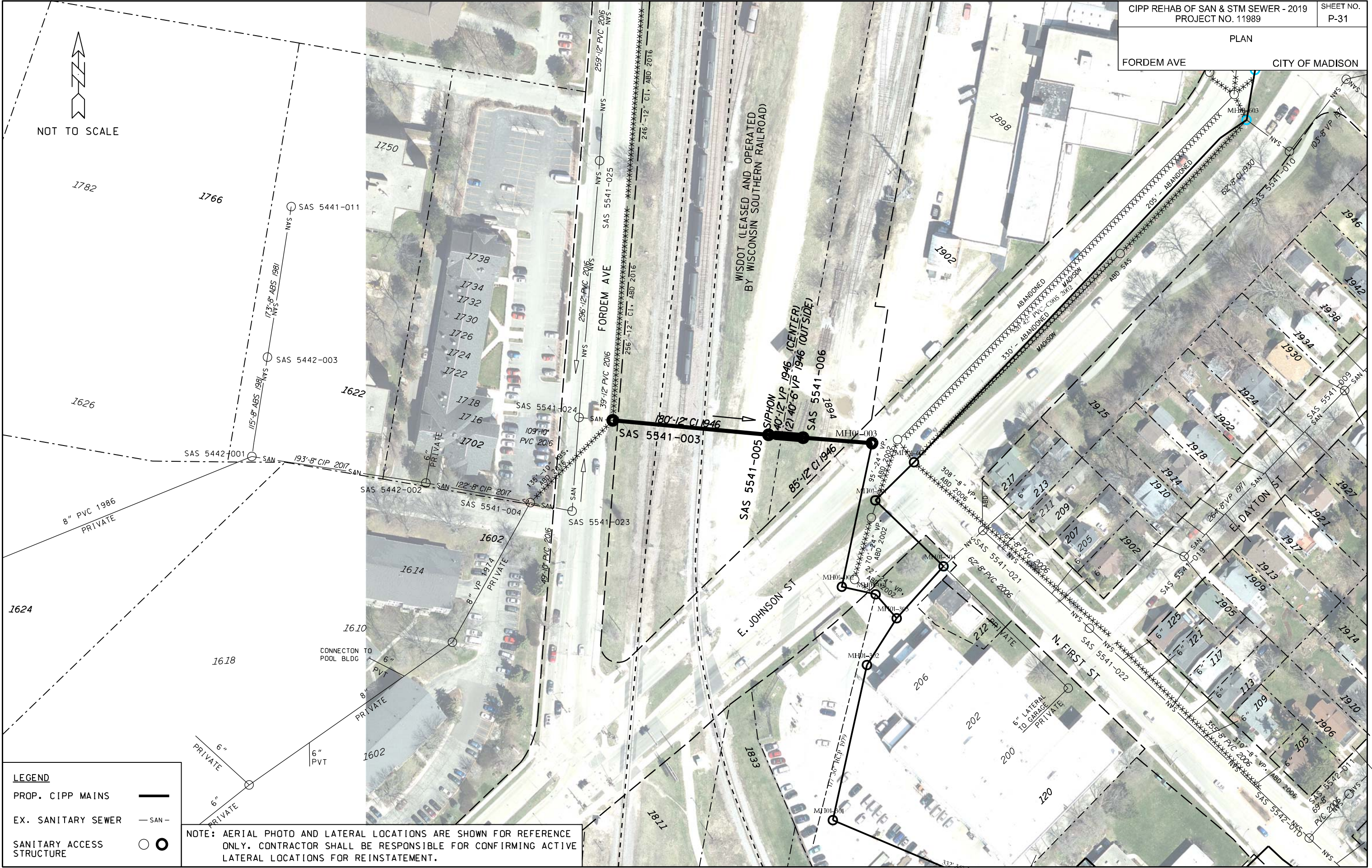
PROP. CIPP MAINS ———

EX. SANITARY SEWER — SAN —

SANITARY ACCESS STRUCTURE ○ ●

NOTE: AERIAL PHOTO AND LATERAL LOCATIONS ARE SHOWN FOR REFERENCE ONLY. CONTRACTOR SHALL BE RESPONSIBLE FOR CONFIRMING ACTIVE LATERAL LOCATIONS FOR REINSTATEMENT.

ORIGINATOR: CITY OF MADISON - ENGINEERING
 REV. DATE:
 PLOT NAME:
 PLOT SCALE: NOT TO SCALE



NOT TO SCALE

PLOT SCALE: NOT TO SCALE

PLOT NAME:

REV. DATE:

ORIGINATOR: CITY OF MADISON - ENGINEERING


LEGEND

PROP. CIPP MAINS ———

EX. SANITARY SEWER - - - - -

SANITARY ACCESS STRUCTURE ○ ●

NOTE: AERIAL PHOTO AND LATERAL LOCATIONS ARE SHOWN FOR REFERENCE ONLY. CONTRACTOR SHALL BE RESPONSIBLE FOR CONFIRMING ACTIVE LATERAL LOCATIONS FOR REINSTATEMENT.



LEGEND

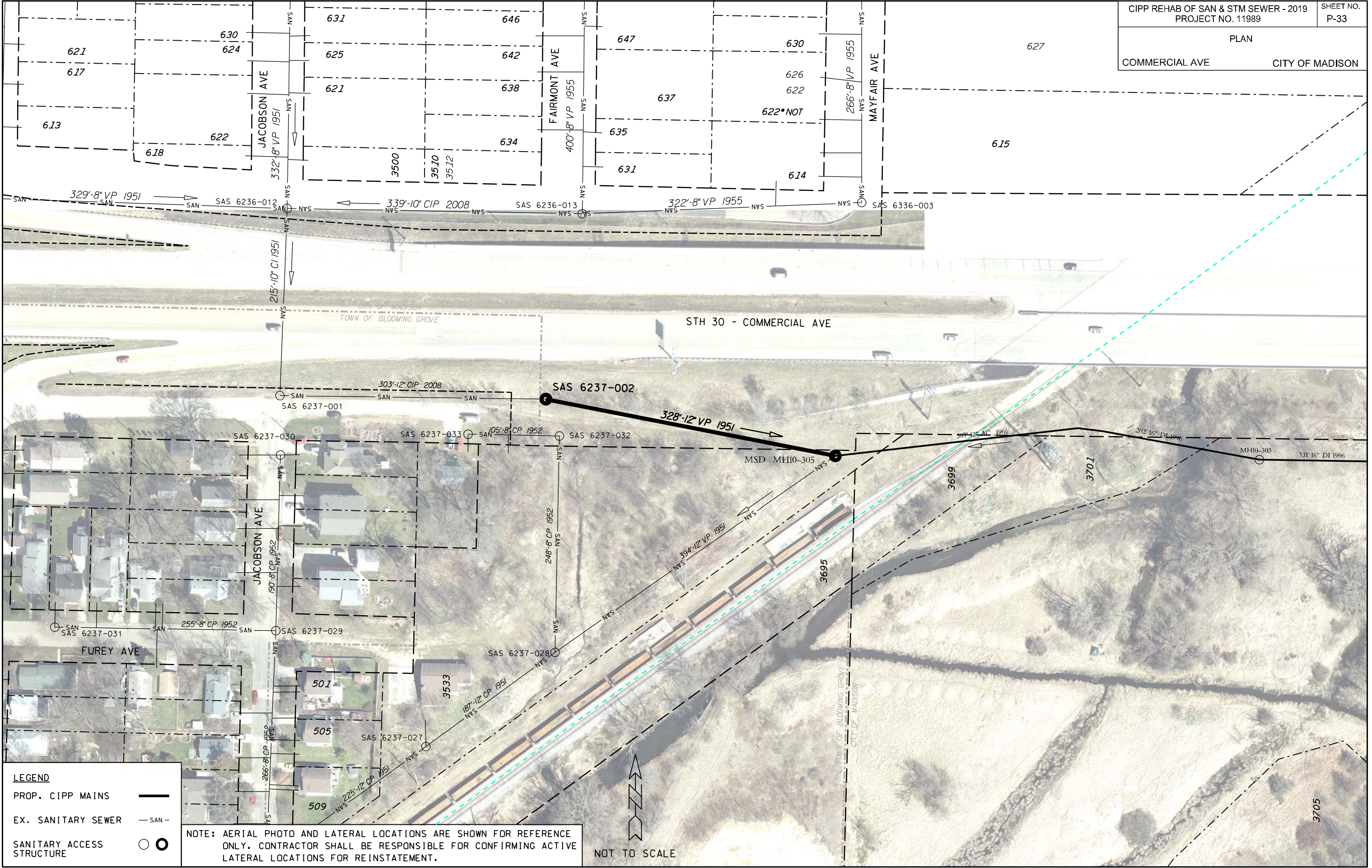
PROP. CIPP MAINS ———

EX. SANITARY SEWER — SAN —

SANITARY ACCESS STRUCTURE ○ ●

NOTE: AERIAL PHOTO AND LATERAL LOCATIONS ARE SHOWN FOR REFERENCE ONLY. CONTRACTOR SHALL BE RESPONSIBLE FOR CONFIRMING ACTIVE LATERAL LOCATIONS FOR REINSTATEMENT.

ORIGINATOR: CITY OF MADISON - ENGINEERING
 REV. DATE:
 PLOT NAME:
 PLOT SCALE: NOT TO SCALE



PLOT SCALE: NOT TO SCALE

PLOT NAME:

REV. DATE:

ORIGINATOR: CITY OF MADISON - ENGINEERING

LEGEND

PROP. CIPP MAINS ———

EX. SANITARY SEWER — SAN —

SANITARY ACCESS STRUCTURE ○ ●

NOTE: AERIAL PHOTO AND LATERAL LOCATIONS ARE SHOWN FOR REFERENCE ONLY. CONTRACTOR SHALL BE RESPONSIBLE FOR CONFIRMING ACTIVE LATERAL LOCATIONS FOR REINSTATEMENT.

NOT TO SCALE



LEGEND

- PROP. CIPP MAINS (Thick black line)
- EX. SANITARY SEWER (Thin black line with 'SAN' label)
- SANITARY ACCESS STRUCTURE (Circle with 'SAN' label)

NOTE: AERIAL PHOTO AND LATERAL LOCATIONS ARE SHOWN FOR REFERENCE ONLY. CONTRACTOR SHALL BE RESPONSIBLE FOR CONFIRMING ACTIVE LATERAL LOCATIONS FOR REINSTATEMENT.

ORIGINATOR: CITY OF MADISON - ENGINEERING
 REV. DATE:
 PLOT NAME:
 PLOT SCALE: NOT TO SCALE

PLAN

NAKOOSA TRL

CITY OF MADISON



LEGEND

PROP. CIPP MAINS ———

EX. SANITARY SEWER — SAN —

SANITARY ACCESS STRUCTURE ○ ●

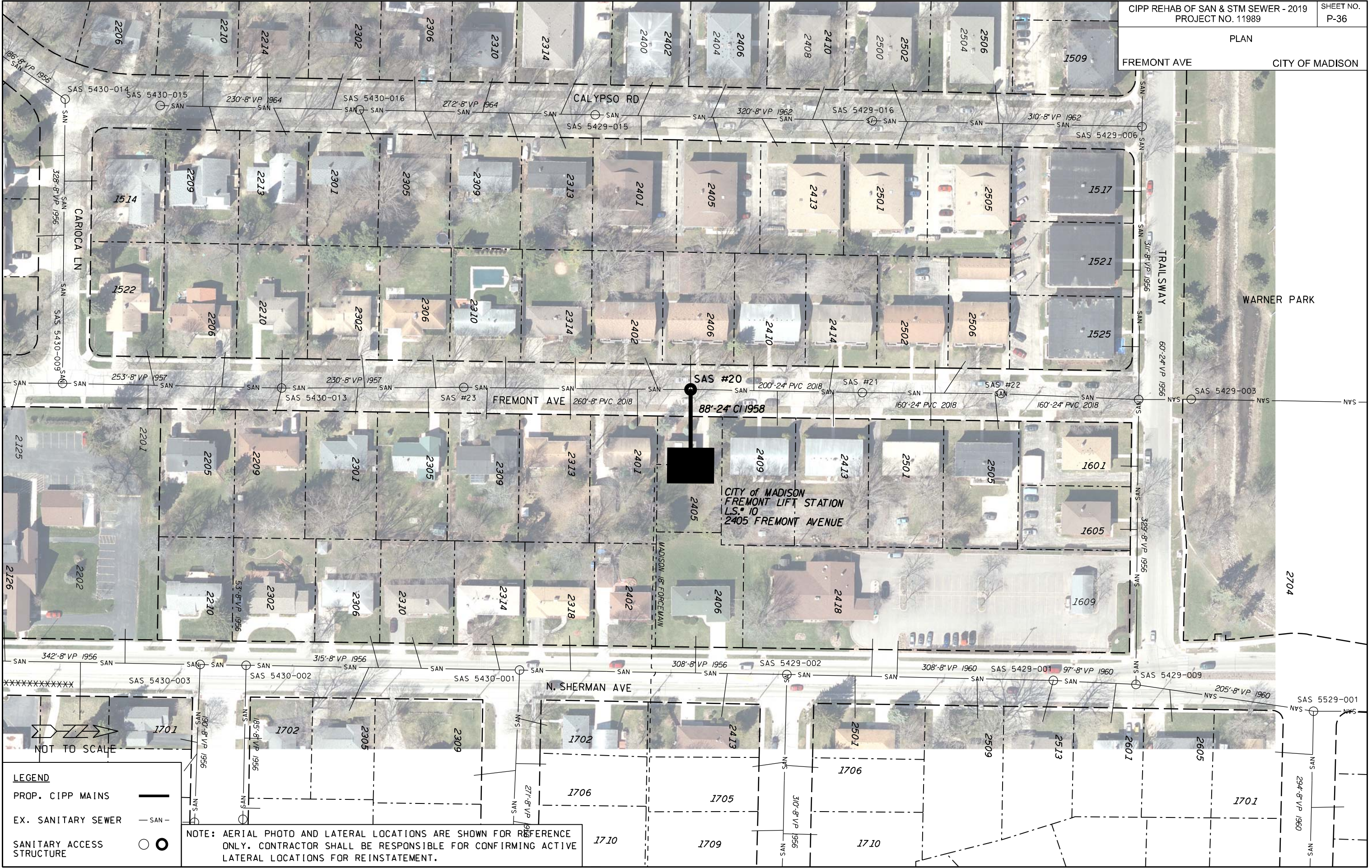
NOTE: AERIAL PHOTO AND LATERAL LOCATIONS ARE SHOWN FOR REFERENCE ONLY. CONTRACTOR SHALL BE RESPONSIBLE FOR CONFIRMING ACTIVE LATERAL LOCATIONS FOR REINSTATEMENT.

PLOT SCALE: NOT TO SCALE

PLOT NAME:

REV. DATE:

ORIGINATOR: CITY OF MADISON - ENGINEERING



PLOT SCALE: NOT TO SCALE

PLOT NAME:

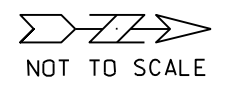
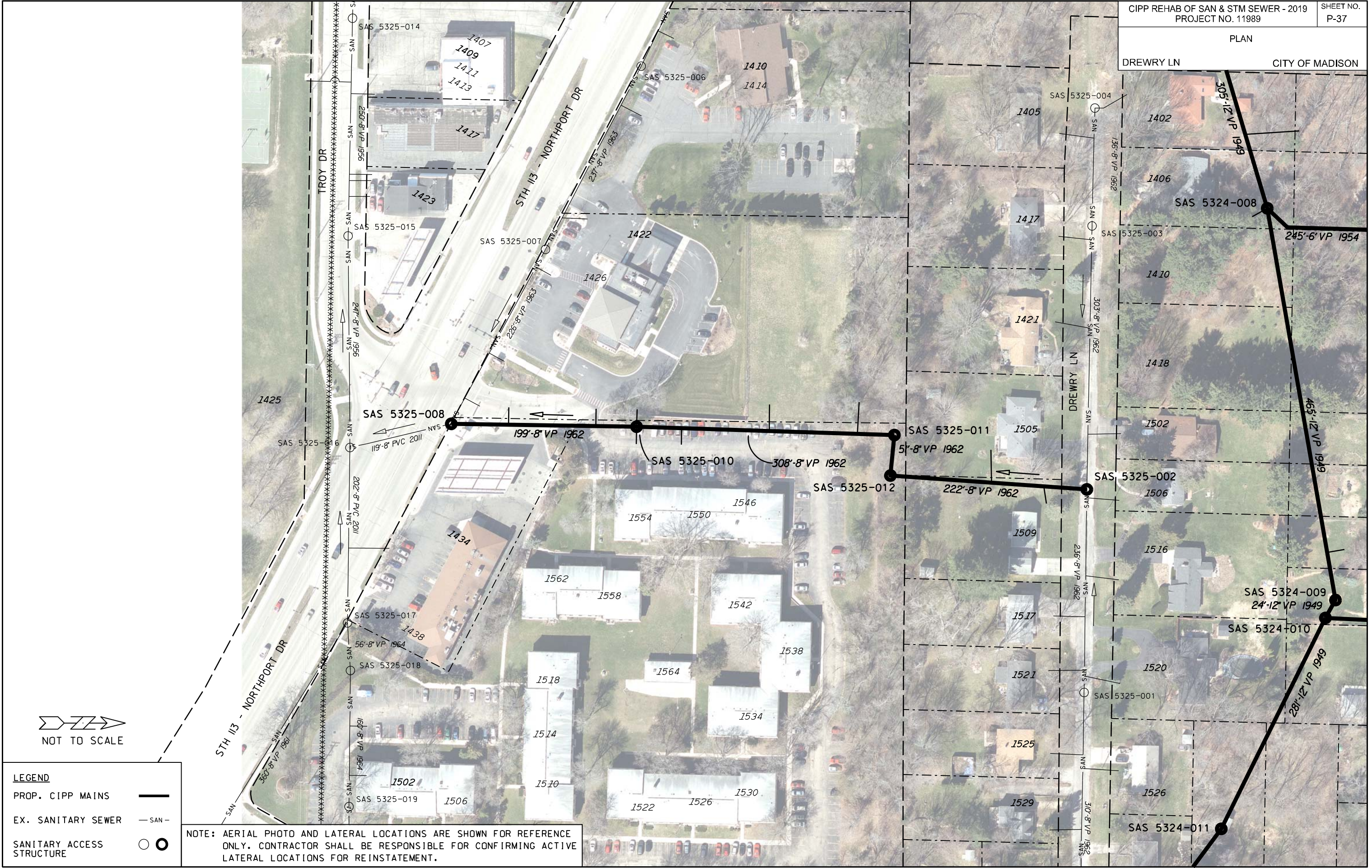
REV. DATE:

ORIGINATOR: CITY OF MADISON - ENGINEERING

LEGEND

- PROP. CIPP MAINS
- EX. SANITARY SEWER
- SANITARY ACCESS STRUCTURE

NOTE: AERIAL PHOTO AND LATERAL LOCATIONS ARE SHOWN FOR REFERENCE ONLY. CONTRACTOR SHALL BE RESPONSIBLE FOR CONFIRMING ACTIVE LATERAL LOCATIONS FOR REINSTATEMENT.



LEGEND	
PROP. CIPP MAINS	
EX. SANITARY SEWER	
SANITARY ACCESS STRUCTURE	

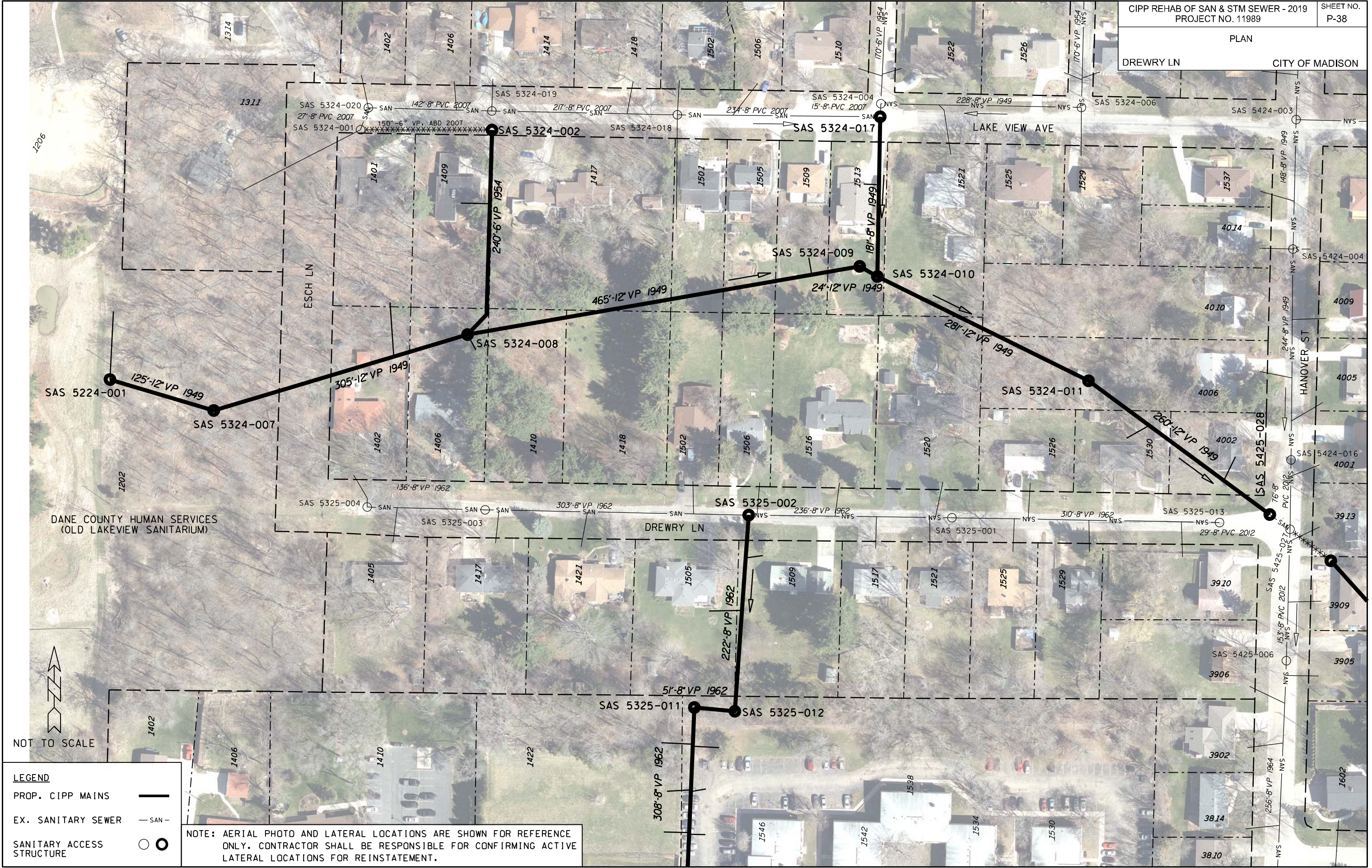
NOTE: AERIAL PHOTO AND LATERAL LOCATIONS ARE SHOWN FOR REFERENCE ONLY. CONTRACTOR SHALL BE RESPONSIBLE FOR CONFIRMING ACTIVE LATERAL LOCATIONS FOR REINSTATEMENT.

PLOT SCALE: NOT TO SCALE

PLOT NAME:

REV. DATE:

ORIGINATOR: CITY OF MADISON - ENGINEERING



PLOT SCALE: NOT TO SCALE

PLOT NAME:

REV. DATE:

ORIGINATOR: CITY OF MADISON - ENGINEERING

DANE COUNTY HUMAN SERVICES
 (OLD LAKEVIEW SANITARIUM)



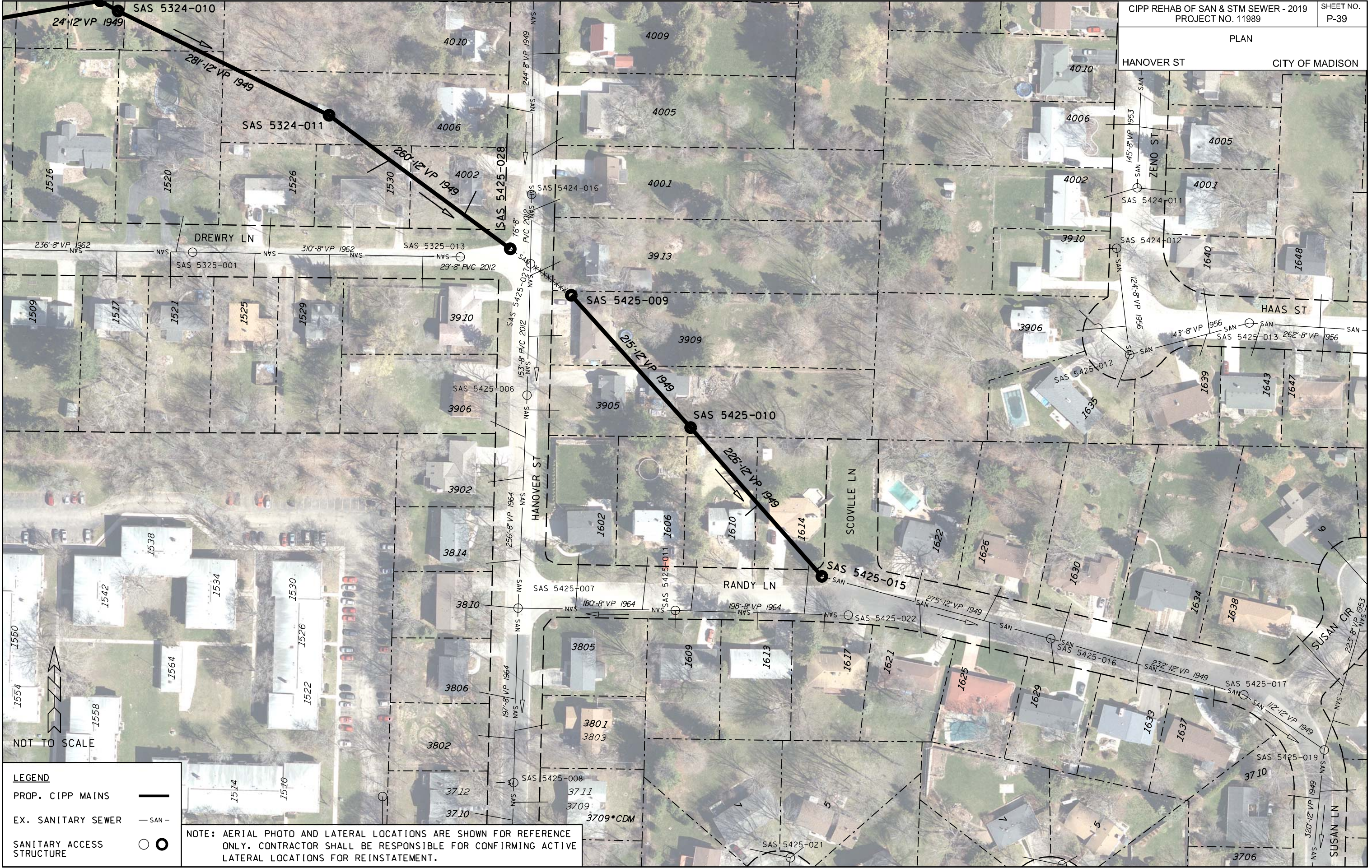
LEGEND

PROP. CIPP MAINS	
EX. SANITARY SEWER	
SANITARY ACCESS STRUCTURE	

NOTE: AERIAL PHOTO AND LATERAL LOCATIONS ARE SHOWN FOR REFERENCE ONLY. CONTRACTOR SHALL BE RESPONSIBLE FOR CONFIRMING ACTIVE LATERAL LOCATIONS FOR REINSTATEMENT.

PLAN

HANOVER ST CITY OF MADISON



PLOT SCALE: NOT TO SCALE

PLOT NAME:

REV. DATE:

ORIGINATOR: CITY OF MADISON - ENGINEERING

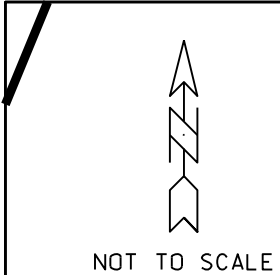
LEGEND

PROP. CIPP MAINS ———

EX. SANITARY SEWER — SAN —

SANITARY ACCESS STRUCTURE ○ ●

NOTE: AERIAL PHOTO AND LATERAL LOCATIONS ARE SHOWN FOR REFERENCE ONLY. CONTRACTOR SHALL BE RESPONSIBLE FOR CONFIRMING ACTIVE LATERAL LOCATIONS FOR REINSTATEMENT.



CITY OF MADISON PARKS
CHEROKEE MARSH SCHOOL RD

946

CITY OF MADISON PARKS
CHEROKEE MARSH SCHOOL RD

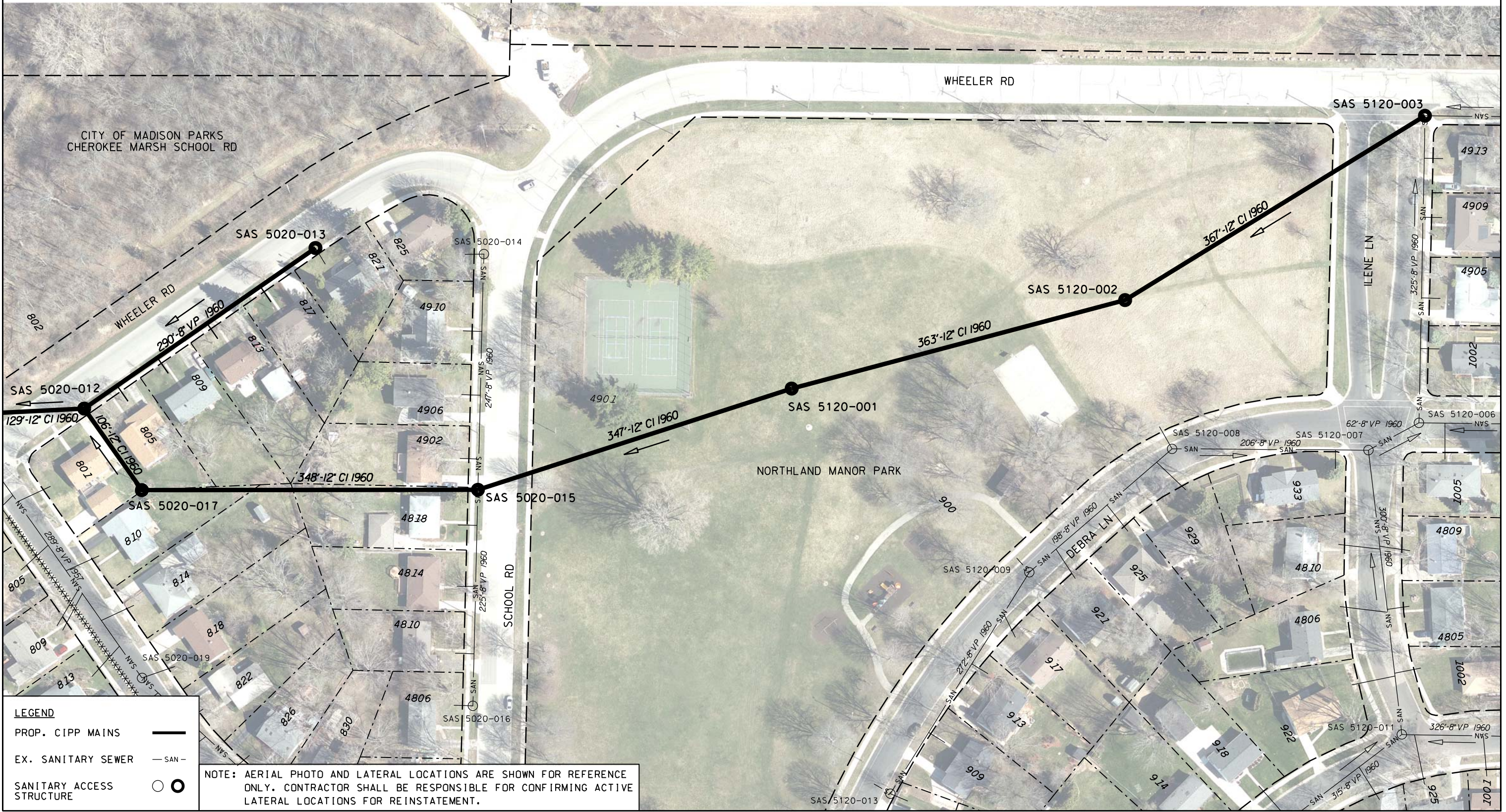
950

PLOT SCALE: NOT TO SCALE

PLOT NAME:

REV. DATE:

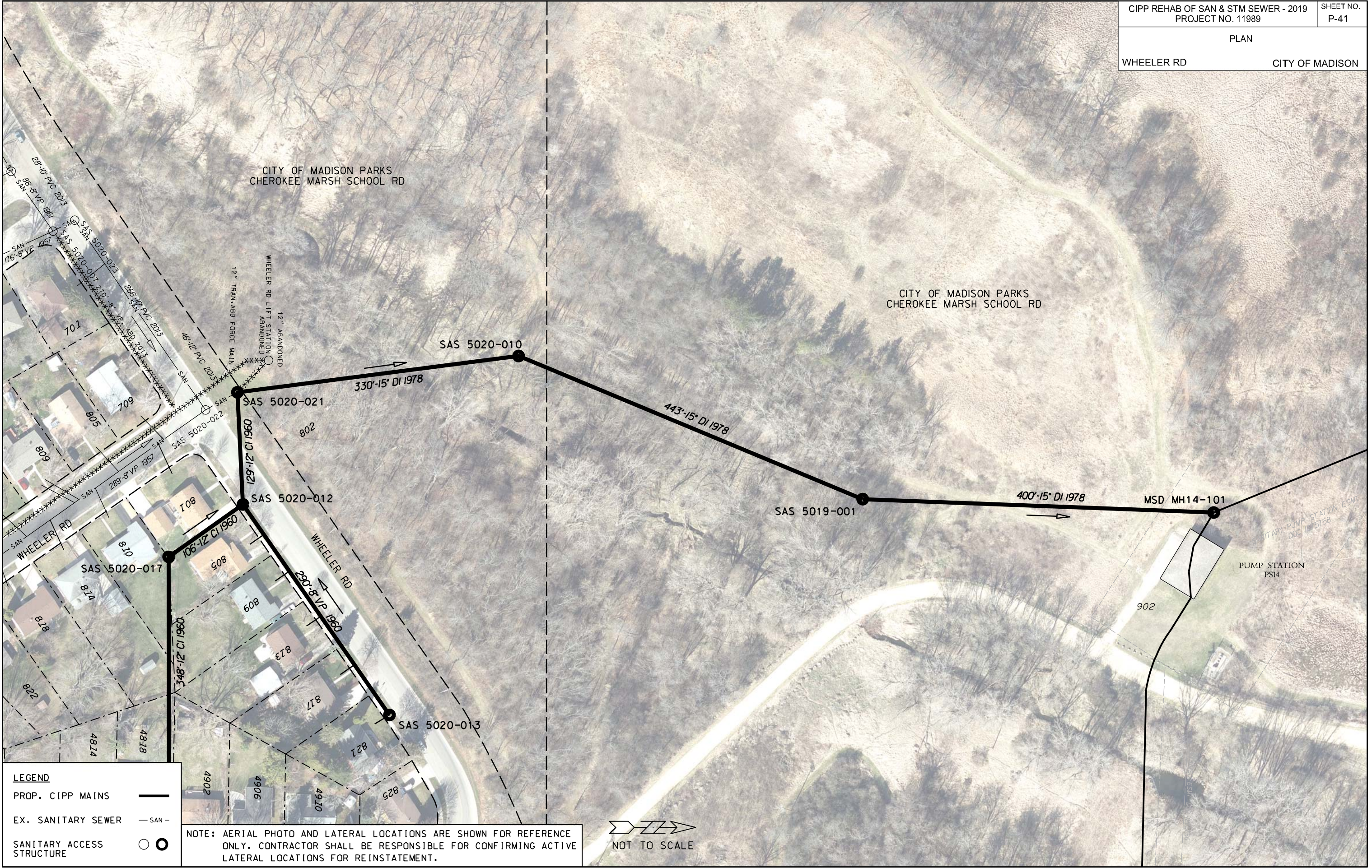
ORIGINATOR: CITY OF MADISON - ENGINEERING



LEGEND

PROP. CIPP MAINS	
EX. SANITARY SEWER	
SANITARY ACCESS STRUCTURE	

NOTE: AERIAL PHOTO AND LATERAL LOCATIONS ARE SHOWN FOR REFERENCE ONLY. CONTRACTOR SHALL BE RESPONSIBLE FOR CONFIRMING ACTIVE LATERAL LOCATIONS FOR REINSTATEMENT.



PLOT SCALE: NOT TO SCALE

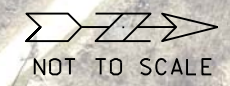
PLOT NAME:

REV. DATE:

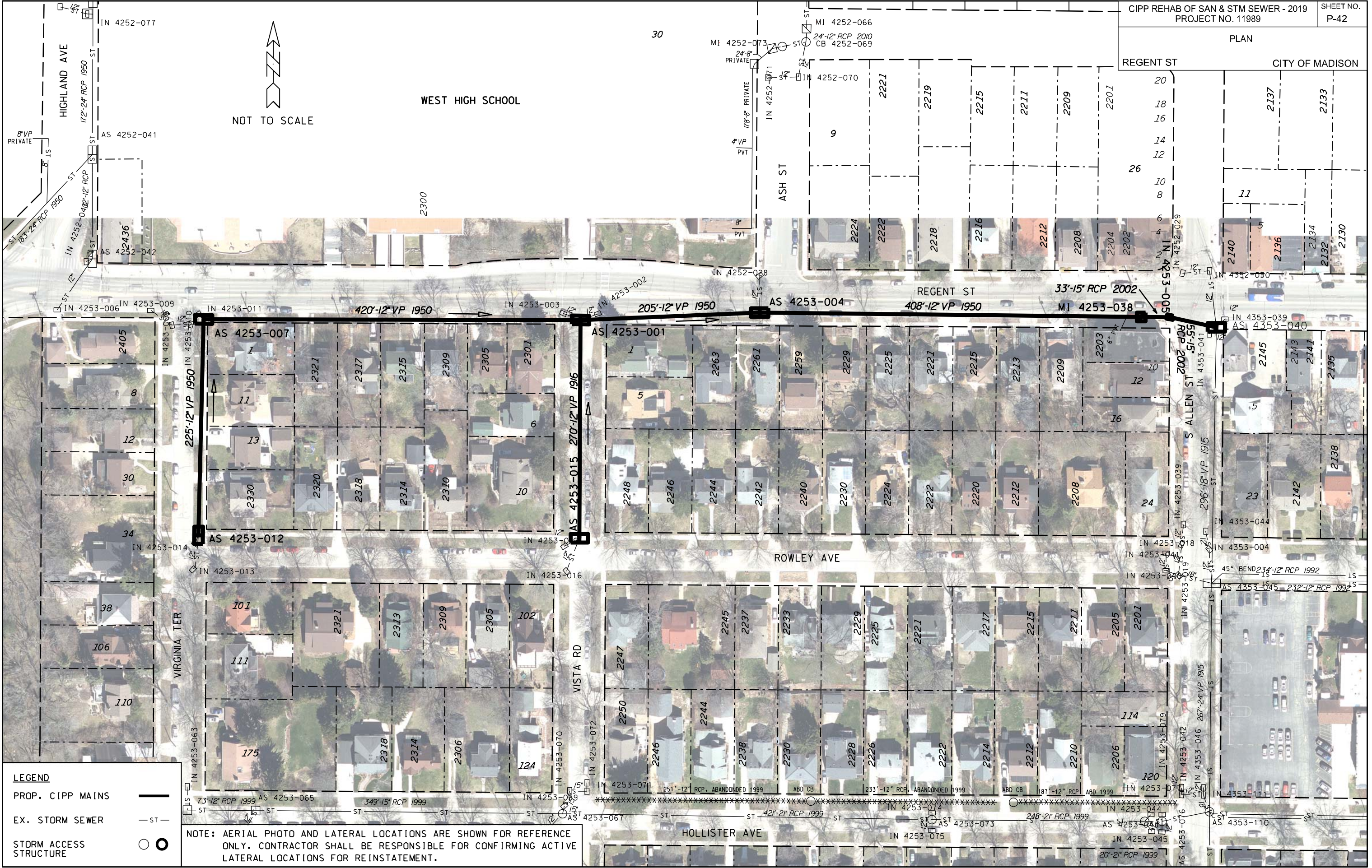
ORIGINATOR: CITY OF MADISON - ENGINEERING

LEGEND	
PROP. CIPP MAINS	
EX. SANITARY SEWER	
SANITARY ACCESS STRUCTURE	

NOTE: AERIAL PHOTO AND LATERAL LOCATIONS ARE SHOWN FOR REFERENCE ONLY. CONTRACTOR SHALL BE RESPONSIBLE FOR CONFIRMING ACTIVE LATERAL LOCATIONS FOR REINSTATEMENT.



NOT TO SCALE



LEGEND

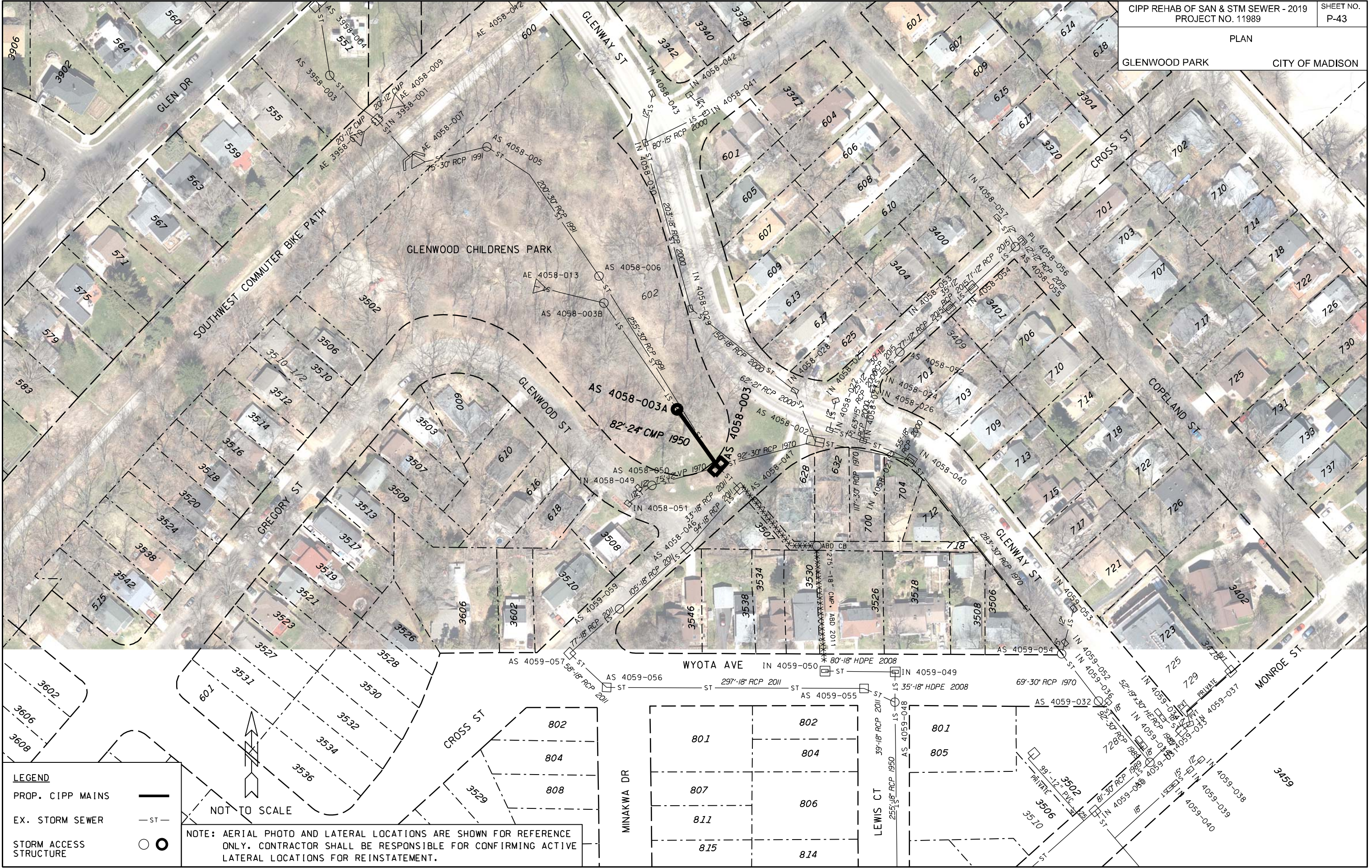
PROP. CIPP MAINS ———

EX. STORM SEWER — ST —

STORM ACCESS STRUCTURE ○ ●

NOTE: AERIAL PHOTO AND LATERAL LOCATIONS ARE SHOWN FOR REFERENCE ONLY. CONTRACTOR SHALL BE RESPONSIBLE FOR CONFIRMING ACTIVE LATERAL LOCATIONS FOR REINSTATEMENT.

ORIGINATOR: CITY OF MADISON - ENGINEERING
REV. DATE:
PLOT NAME:
PLOT SCALE: NOT TO SCALE



LEGEND

PROP. CIPP MAINS ———

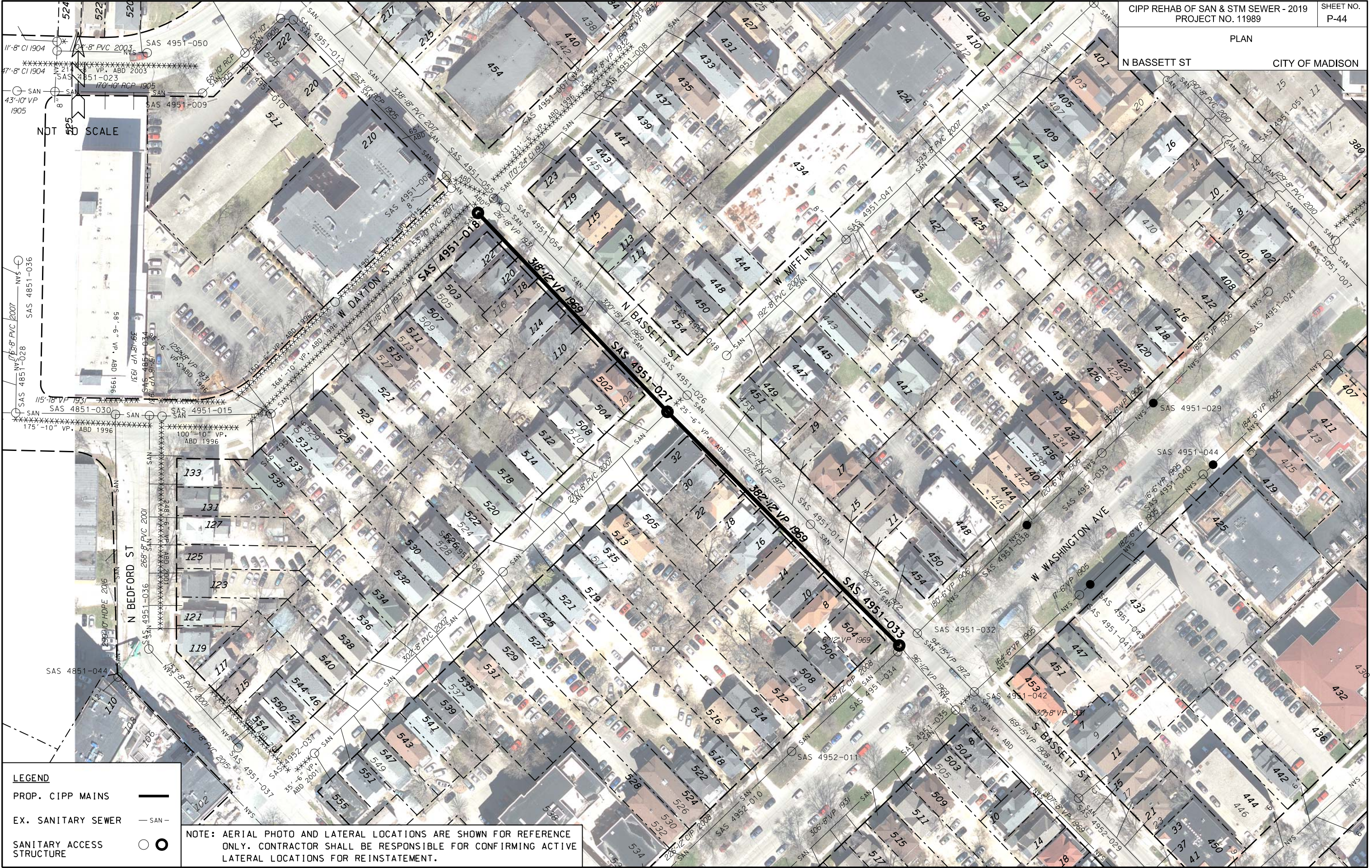
EX. STORM SEWER —ST—

STORM ACCESS STRUCTURE ○ ●

NOT TO SCALE

NOTE: AERIAL PHOTO AND LATERAL LOCATIONS ARE SHOWN FOR REFERENCE ONLY. CONTRACTOR SHALL BE RESPONSIBLE FOR CONFIRMING ACTIVE LATERAL LOCATIONS FOR REINSTATEMENT.

ORIGINATOR: CITY OF MADISON - ENGINEERING
 REV. DATE:
 PLOT NAME:
 PLOT SCALE: NOT TO SCALE



NOT SCALE

PLOT SCALE: NOT TO SCALE

PLOT NAME: _____

REV. DATE: _____

ORIGINATOR: CITY OF MADISON - ENGINEERING

LEGEND

PROP. CIPP MAINS ———

EX. SANITARY SEWER — SAN —

SANITARY ACCESS STRUCTURE ○

NOTE: AERIAL PHOTO AND LATERAL LOCATIONS ARE SHOWN FOR REFERENCE ONLY. CONTRACTOR SHALL BE RESPONSIBLE FOR CONFIRMING ACTIVE LATERAL LOCATIONS FOR REINSTATEMENT.